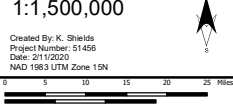
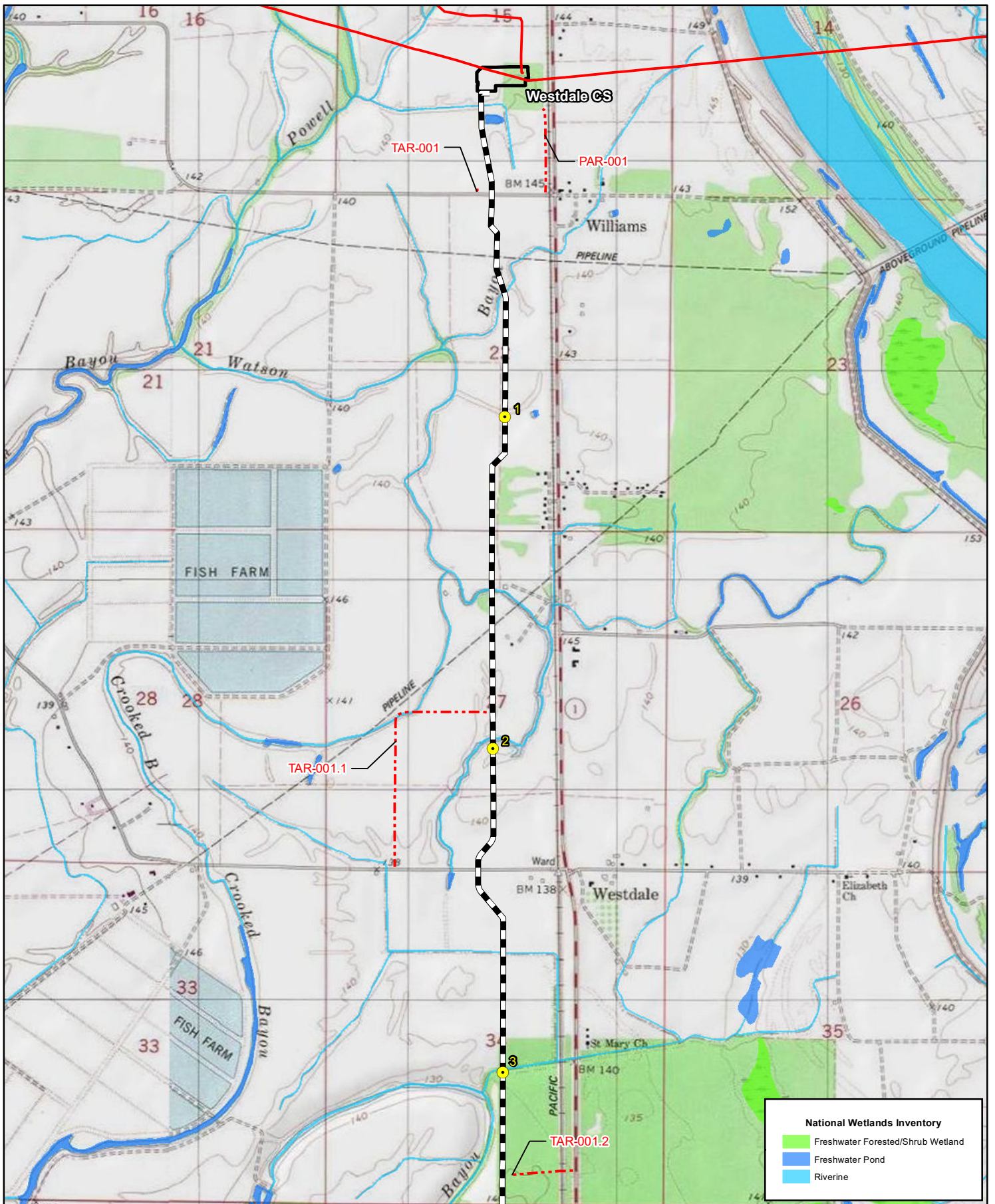

**GULF RUN PIPELINE PROJECT**  
 VICINITY MAP  
 LOUISIANA  
 FIGURE 1

- Proposed Route
- State Boundary
- X Terminus Point
- USACE Regulatory District Boundary
- Parish Boundary



1:1,500,000  
 Created By: K. Shields  
 Project Number: 51456  
 Date: 2/11/2020  
 NAD 1983 UTM Zone 15N





**National Wetlands Inventory**

- Freshwater Forested/Shrub Wetland
- Freshwater Pond
- Riverine

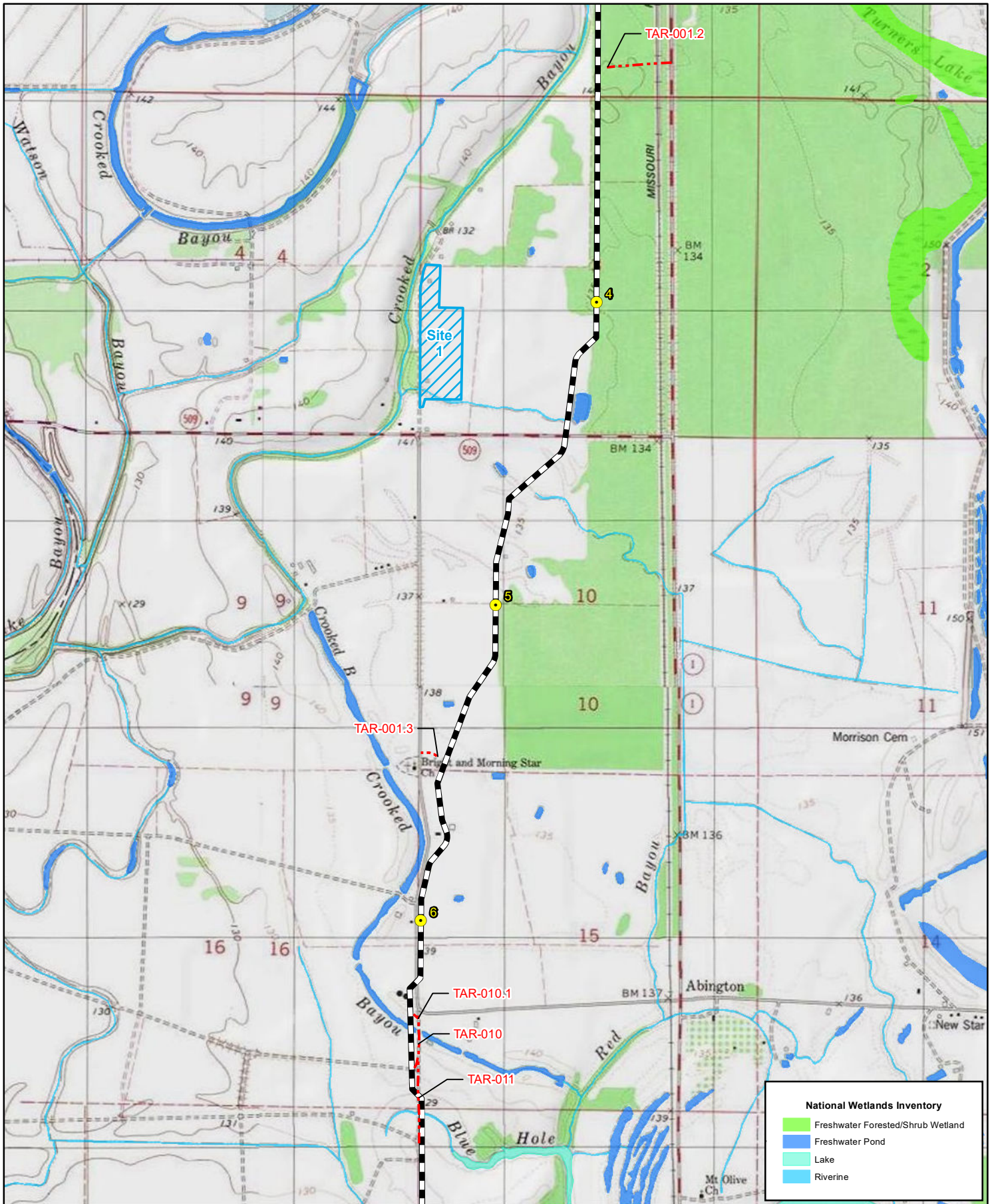


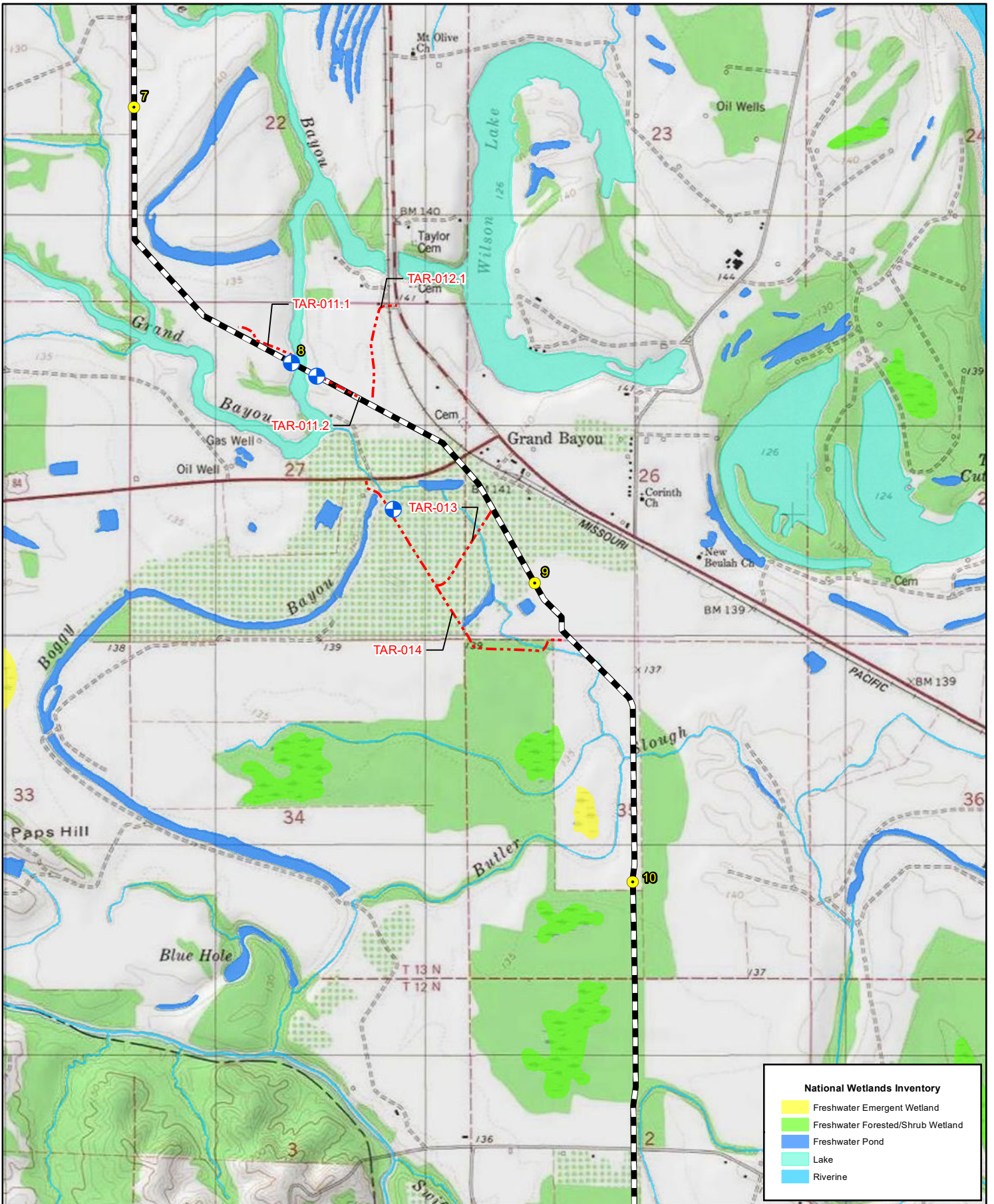
**GULF RUN PIPELINE AND LINE CP MODIFICATIONS**  
 Figure 2. Gulf Run Pipeline Topographic Map  
 Page 1 of 47

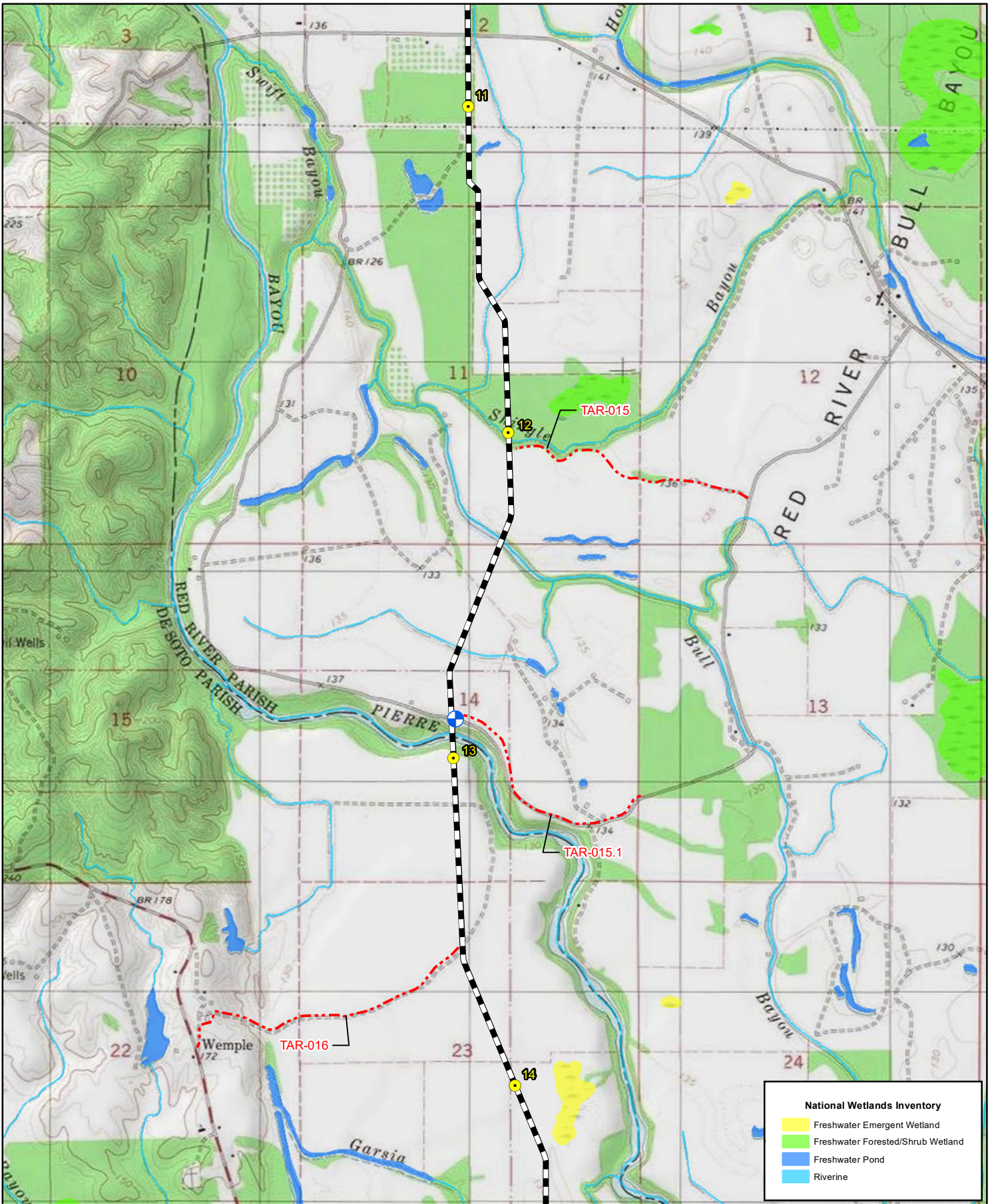
- Mile Post
- Access Road
- Gulf Run Pipeline
- Line CP Pipeline
- Compressor Station



**SWCA**  
 ENVIRONMENTAL CONSULTANTS  
 Created By: J. Fontenot  
 Project Number: 51456  
 Date: 6/3/2020  
 NAD 1983 UTM Zone 15N ft.





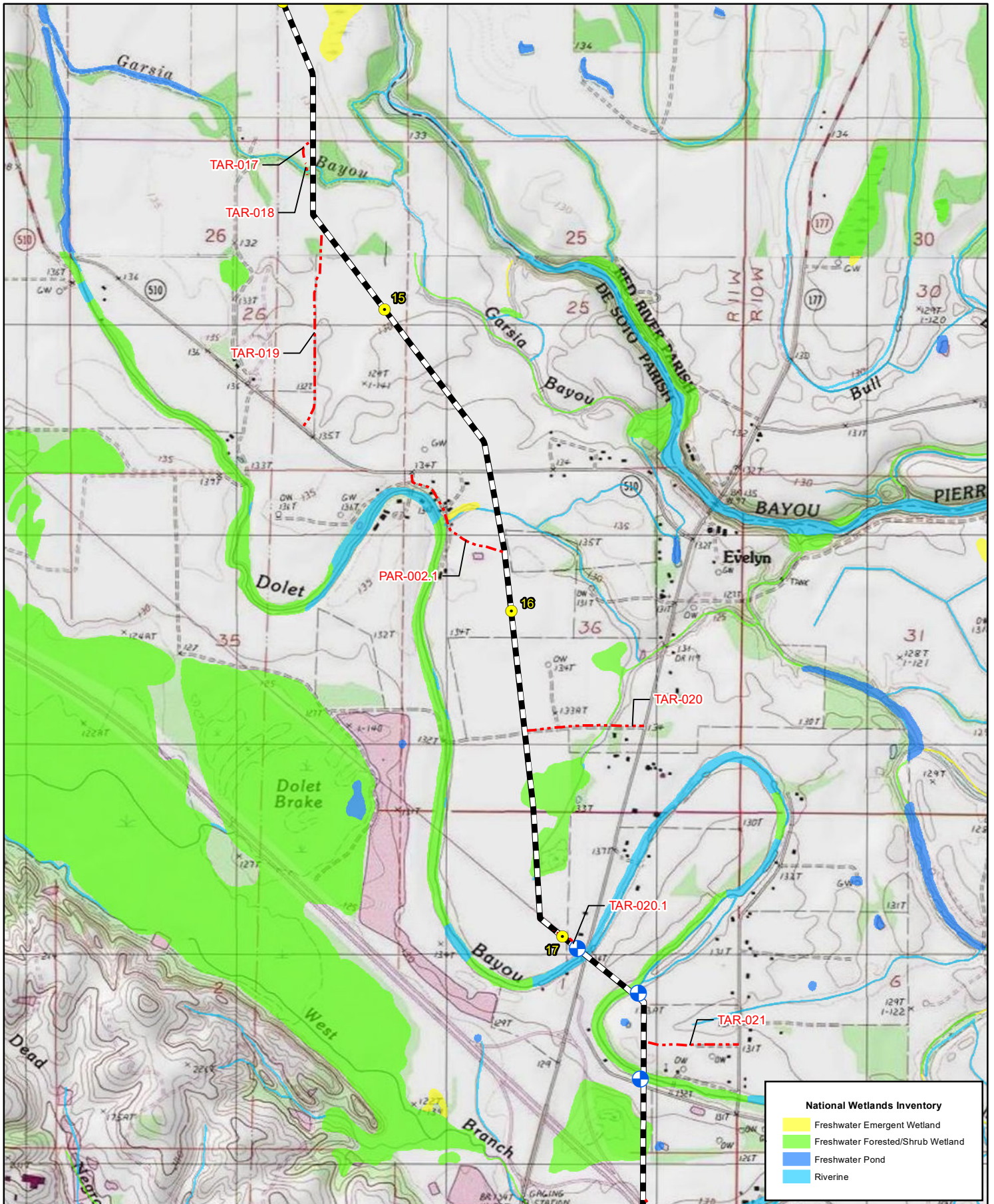


**GULF RUN PIPELINE AND LINE CP MODIFICATIONS**  
 Figure 2. Gulf Run Pipeline Topographic Map  
 Page 4 of 47


- + Water Withdrawal Location
- Mile Post
- Gulf Run Pipeline
- Line CP Pipeline
- Access Road




**SWCA**  
 ENVIRONMENTAL CONSULTANTS  
 Created By: J. Forester  
 Project Number: 51456  
 Date: 6/3/2020  
 NAD 1983 UTM Zone 15N ft.

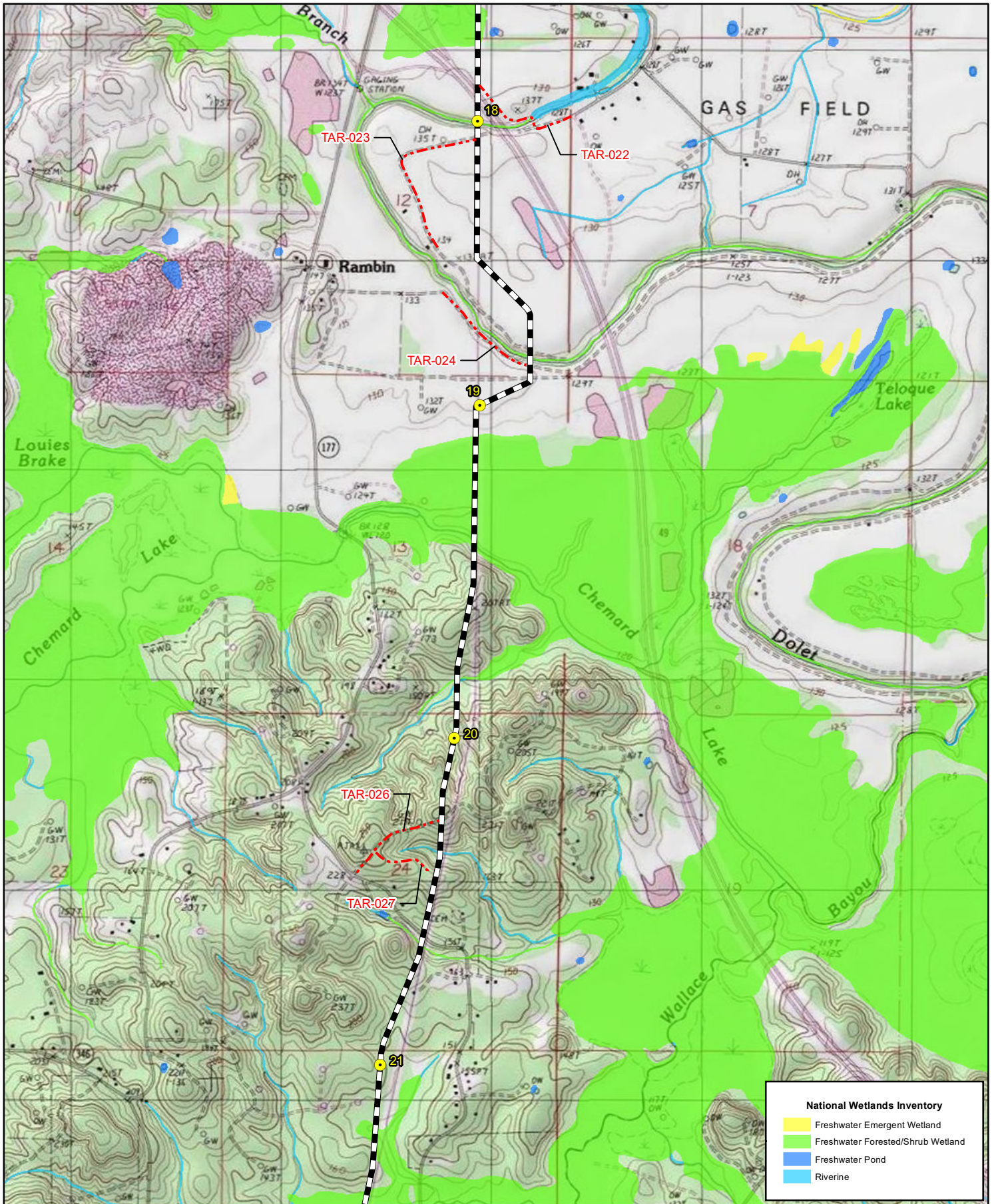


- ⊕ Water Withdrawal Location
- Mile Post
- - - Access Road
- Gulf Run Pipeline
- Line CP Pipeline



**SWCA**  
INTERNATIONAL CONSULTANTS  
 Created By: J. Foreland  
 Project Number: 51456  
 Date: 6/3/2020  
 NAD 1983 UTM Zone 15N ft.





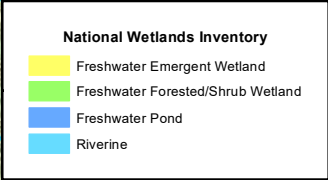
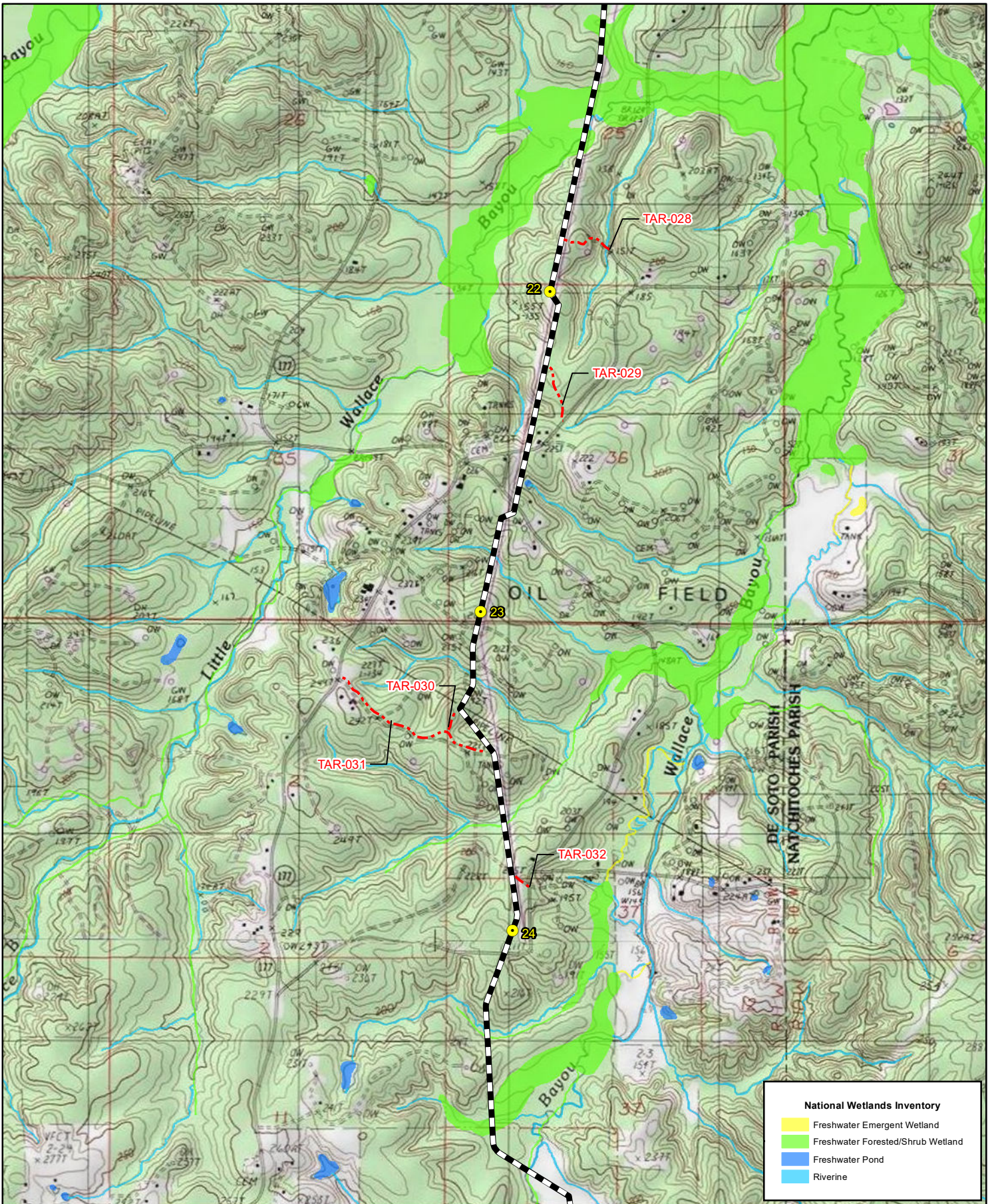
**National Wetlands Inventory**

- Freshwater Emergent Wetland
- Freshwater Forested/Shrub Wetland
- Freshwater Pond
- Riverine

- Mile Post
- Access Road
- Gulf Run Pipeline
- Line CP Pipeline

**SWCA**  
 ENVIRONMENTAL CONSULTANTS  
 Created By: J. Foreland  
 Project Number: 51456  
 Date: 6/3/2020  
 NAD 1983 UTM Zone 15N ft

0 200 400 600 Meters  
 0 200 400 600 Feet



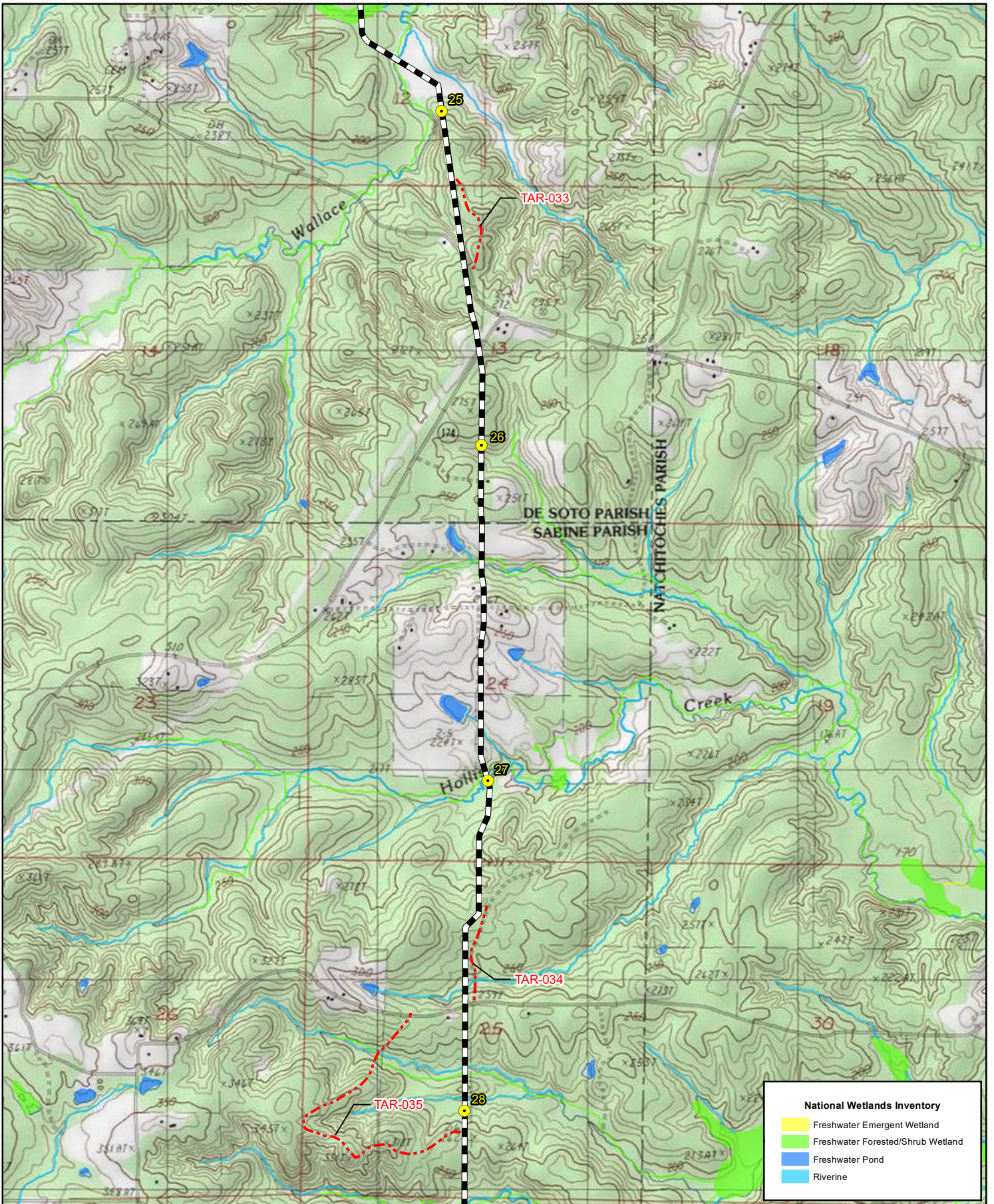
**GULF RUN PIPELINE AND LINE CP MODIFICATIONS**  
 Figure 2. Gulf Run Pipeline Topographic Map  
 Page 7 of 47

- Mile Post
- Access Road
- Gulf Run Pipeline
- Line CP Pipeline



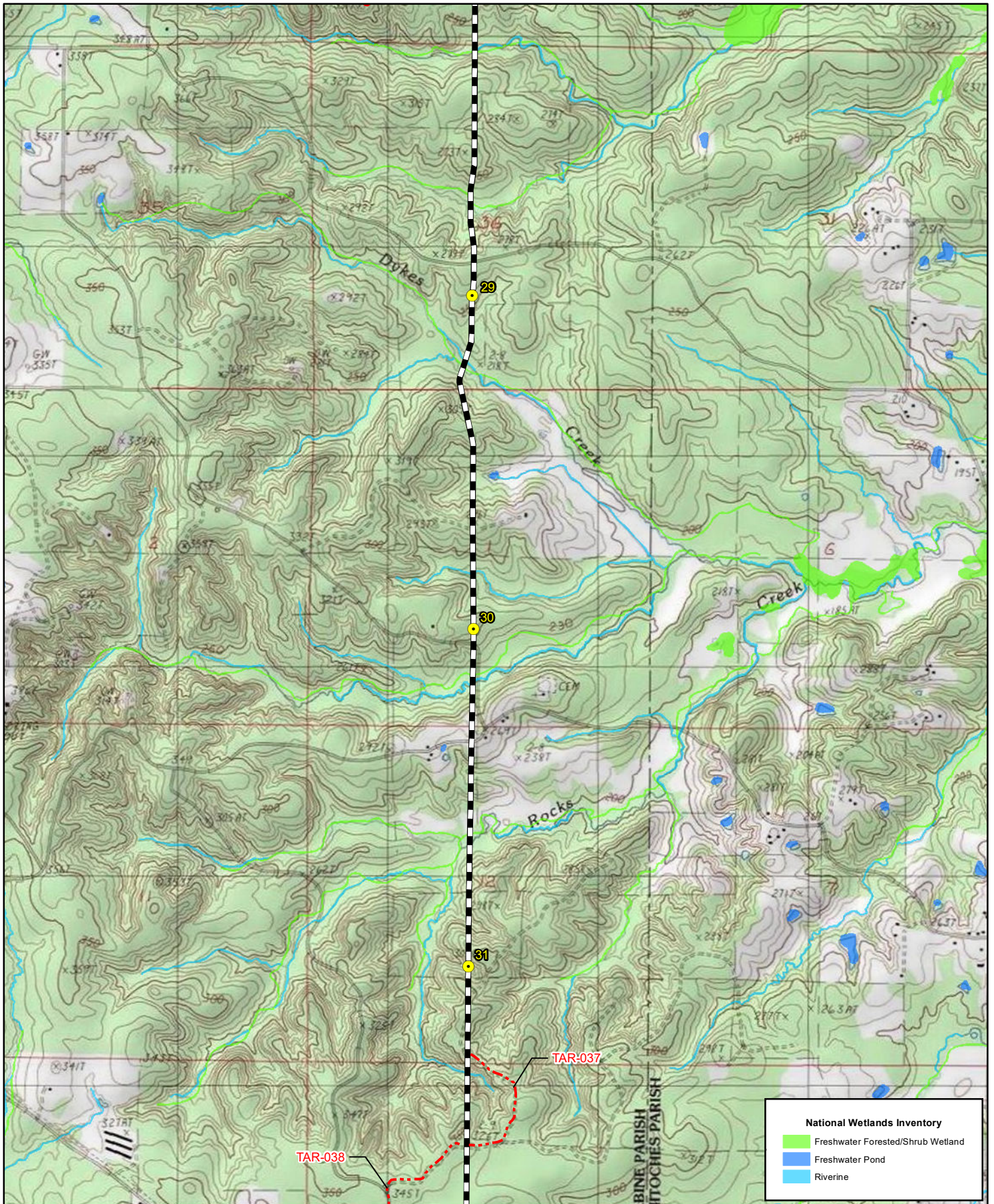
**SWCA**  
 ENVIRONMENTAL CONSULTANTS  
 Created By: J. Foreland  
 Project Number: 51456  
 Date: 6/3/2020  
 NAD 1983 UTM Zone 15N ft.





- Mile Post
- Access Road
- Gulf Run Pipeline
- Line CP Pipeline

**SWCA**  
 ENVIRONMENTAL CONSULTANTS  
 Created by: J. Foreland  
 Project Number: 51456  
 Date: 6/3/2020  
 NAD 1983 UTM Zone 15N ft.



**National Wetlands Inventory**

- Freshwater Forested/Shrub Wetland
- Freshwater Pond
- Riverine



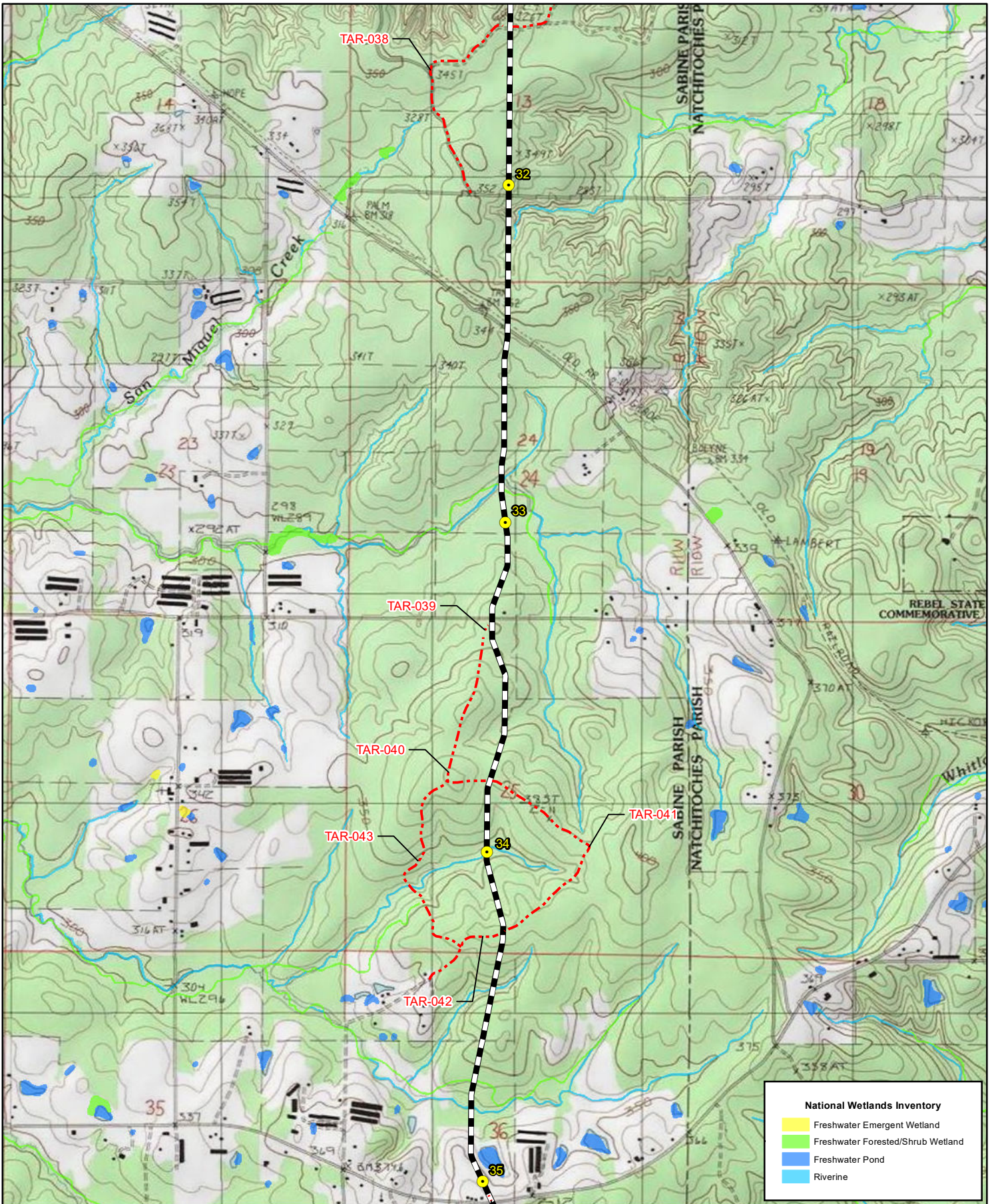
**GULF RUN PIPELINE AND LINE CP MODIFICATIONS**  
 Figure 2. Gulf Run Pipeline Topographic Map  
 Page 9 of 47

- Mile Post
- Access Road
- Gulf Run Pipeline
- Line CP Pipeline

**SWCA**  
 ENVIRONMENTAL CONSULTANTS  
 Created By: J. Foreland  
 Project Number: 51456  
 Date: 6/3/2020  
 NAD 1983 UTM Zone 15N ft.

0 200 400 600 Meters

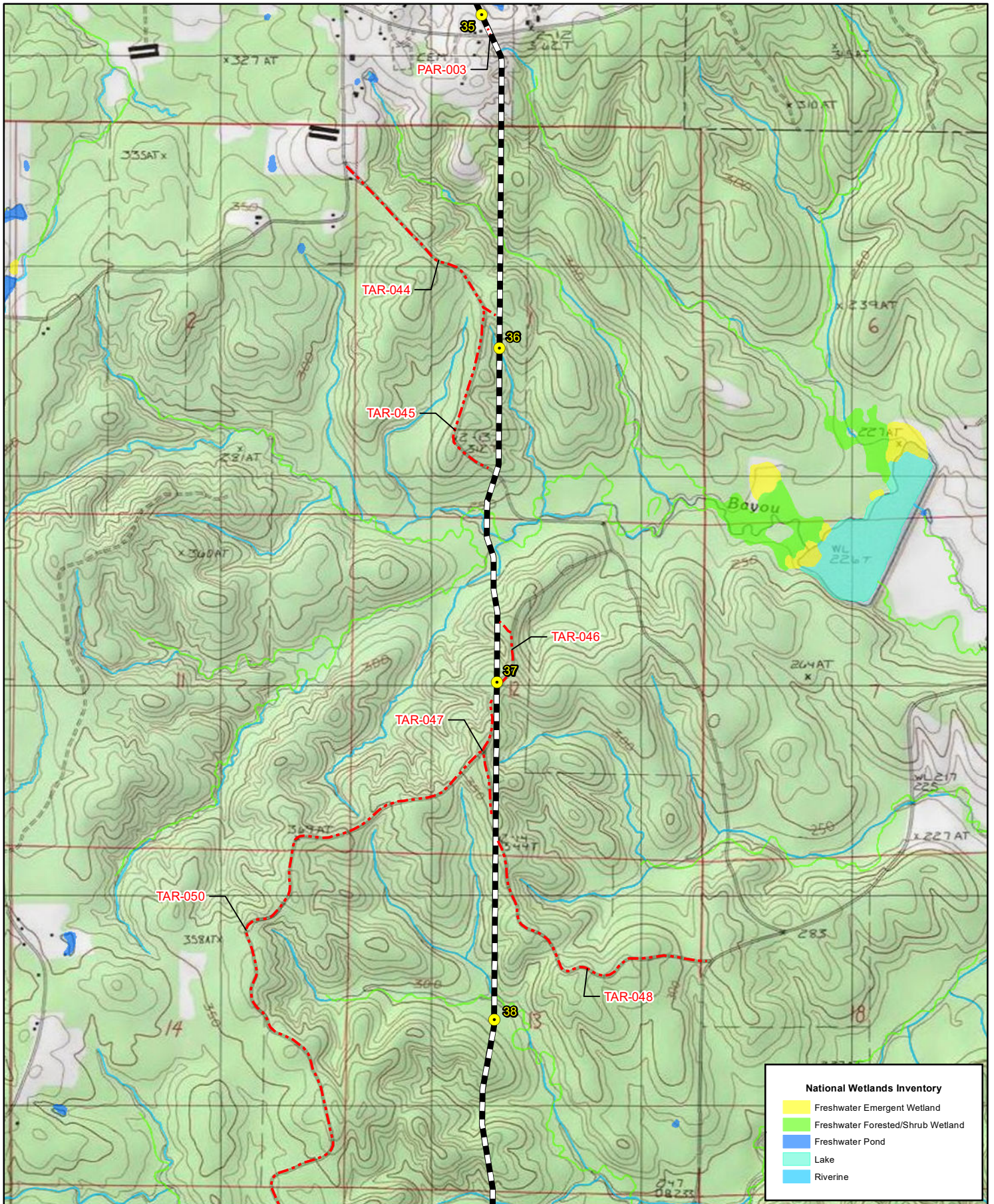
0 1,000 2,000 Feet



**National Wetlands Inventory**

- Freshwater Emergent Wetland
- Freshwater Forested/Shrub Wetland
- Freshwater Pond
- Riverine





**National Wetlands Inventory**

- Freshwater Emergent Wetland
- Freshwater Forested/Shrub Wetland
- Freshwater Pond
- Lake
- Riverine

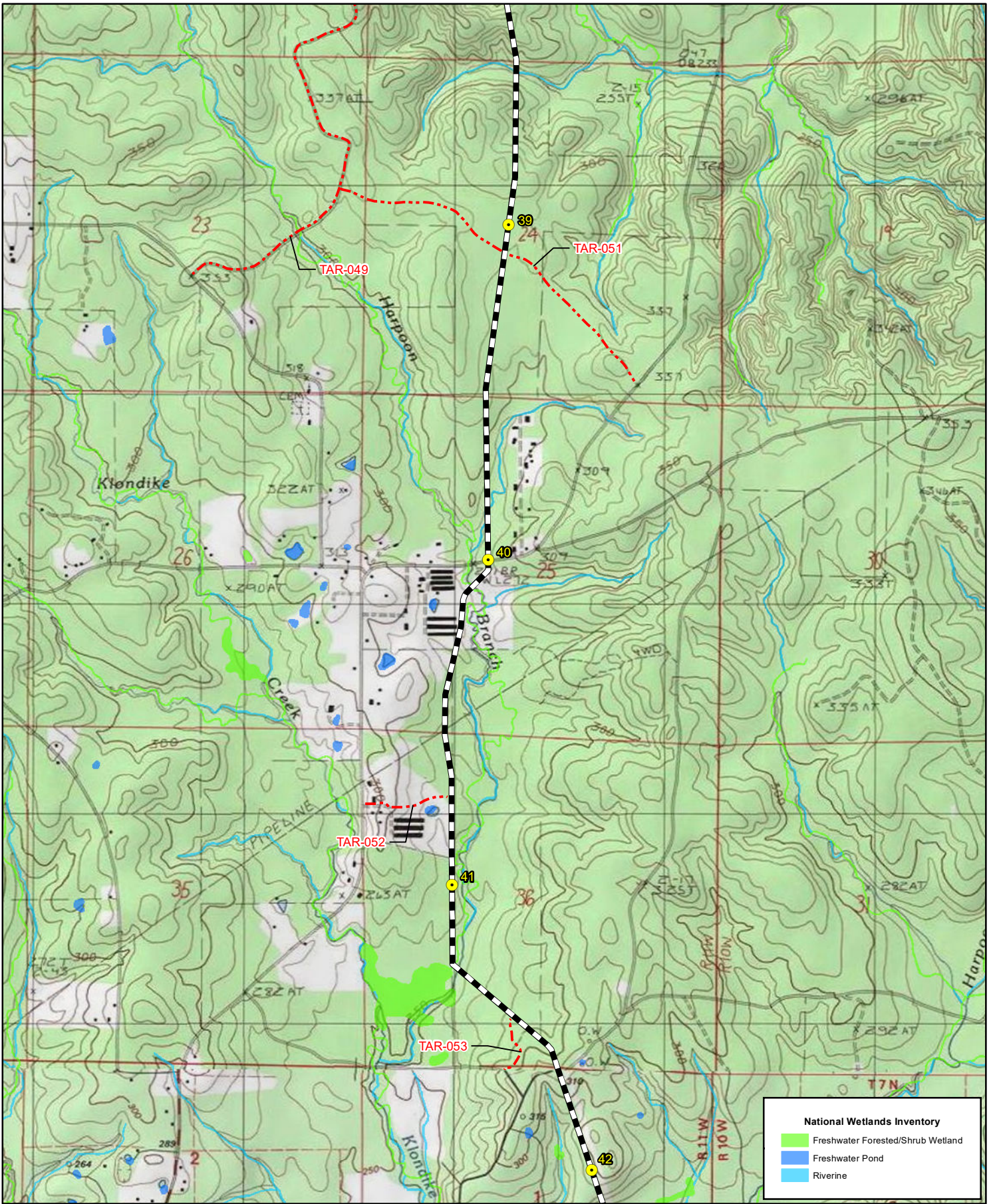


**GULF RUN PIPELINE AND LINE CP MODIFICATIONS**  
 Figure 2. Gulf Run Pipeline Topographic Map  
 Page 11 of 47

- Mile Post
- Access Road
- Line CP Pipeline
- Gulf Run Pipeline



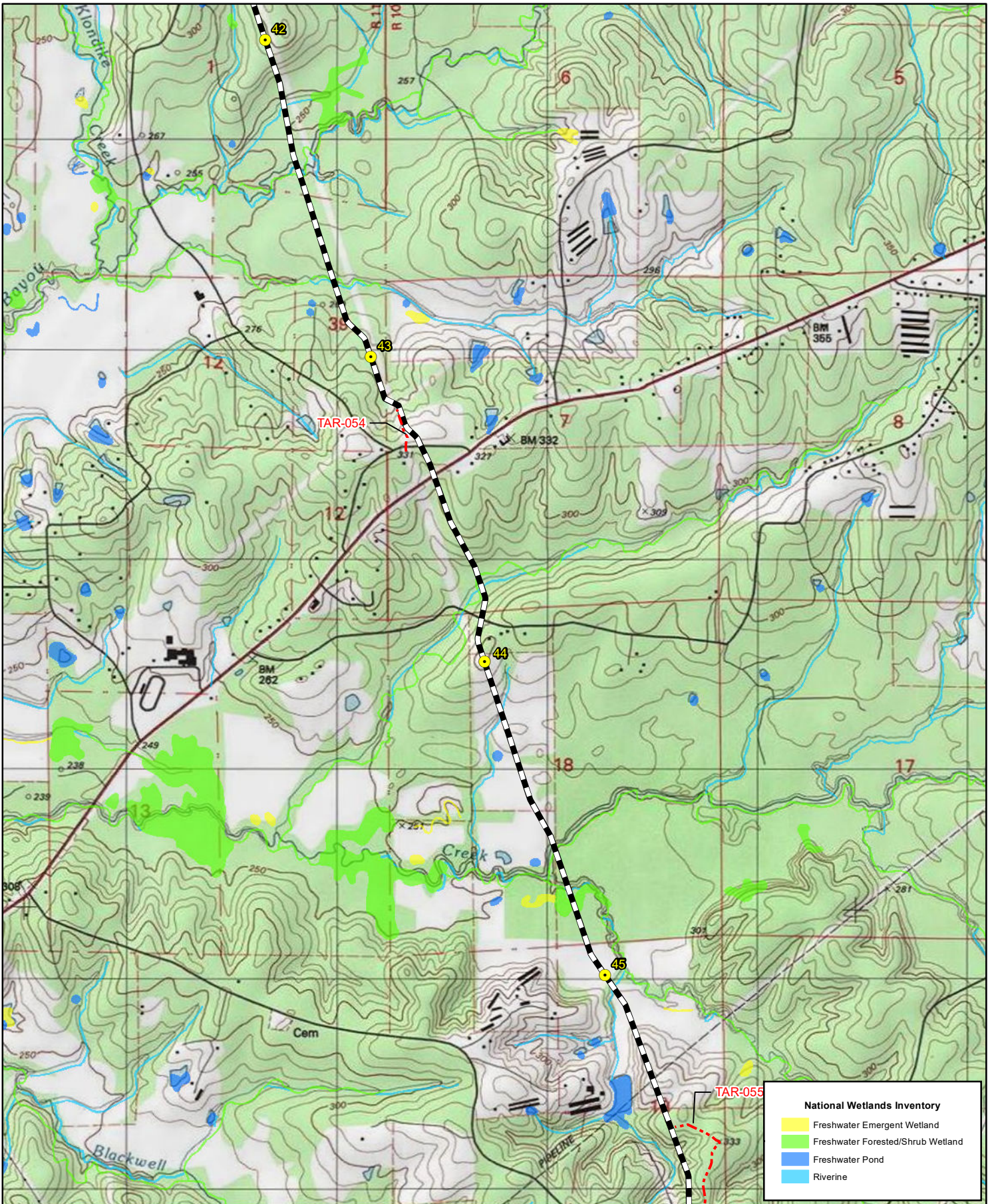
**SWCA**  
 ENVIRONMENTAL CONSULTANTS  
 Created By: J. Foreland  
 Project Number: 51456  
 Date: 6/3/2020  
 NAD 1983 UTM Zone 15N ft.



**GULF RUN PIPELINE AND LINE CP MODIFICATIONS**  
 Figure 2. Gulf Run Pipeline Topographic Map  
 Page 12 of 47

- Mile Post
- Access Road
- Gulf Run Pipeline
- Line CP Pipeline

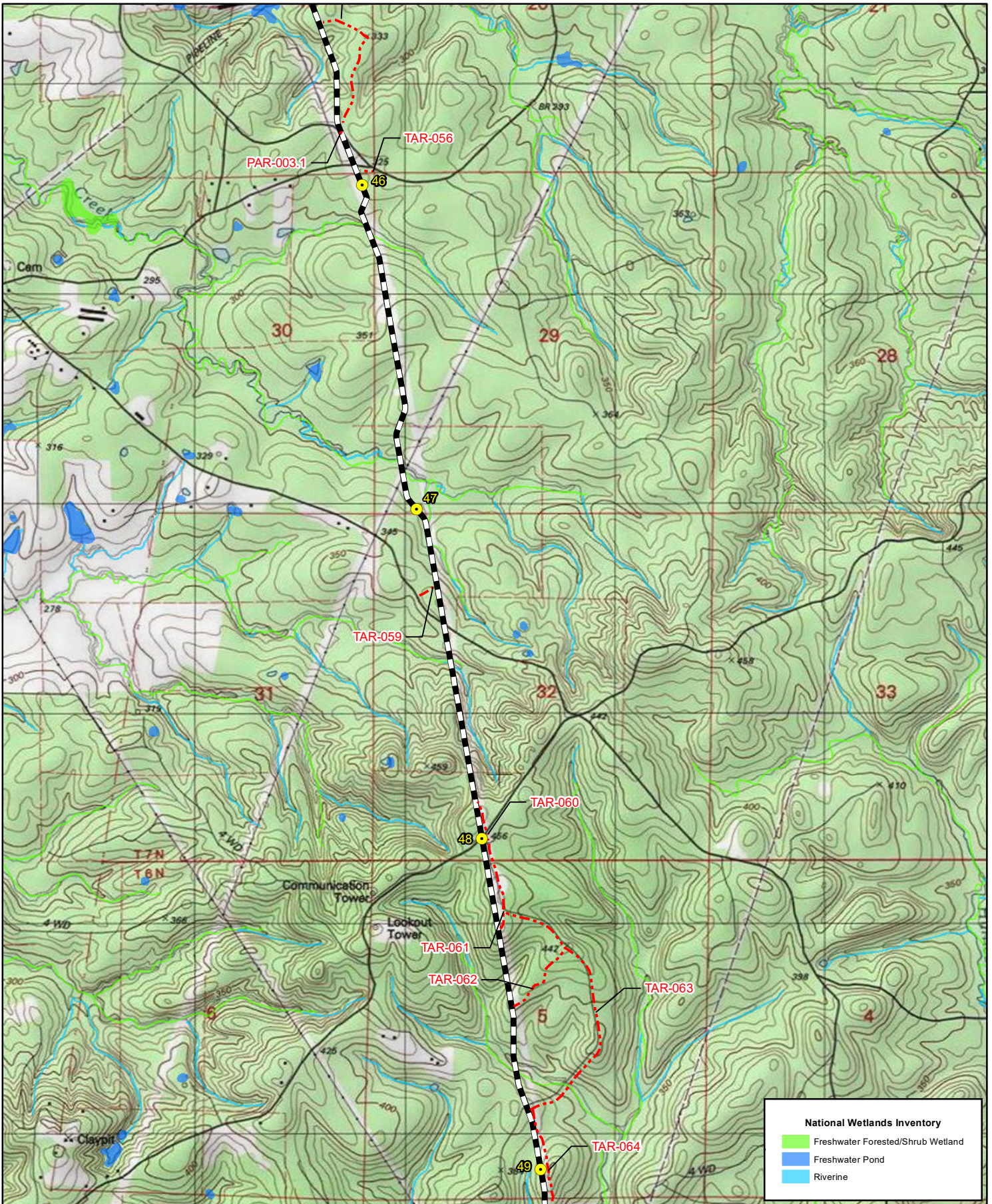
**SWCA**  
ENVIRONMENTAL CONSULTANTS  
 Created By: J. Foreland  
 Project Number: 51456  
 Date: 6/3/2020  
 NAD 1983 UTM Zone 15N ft.

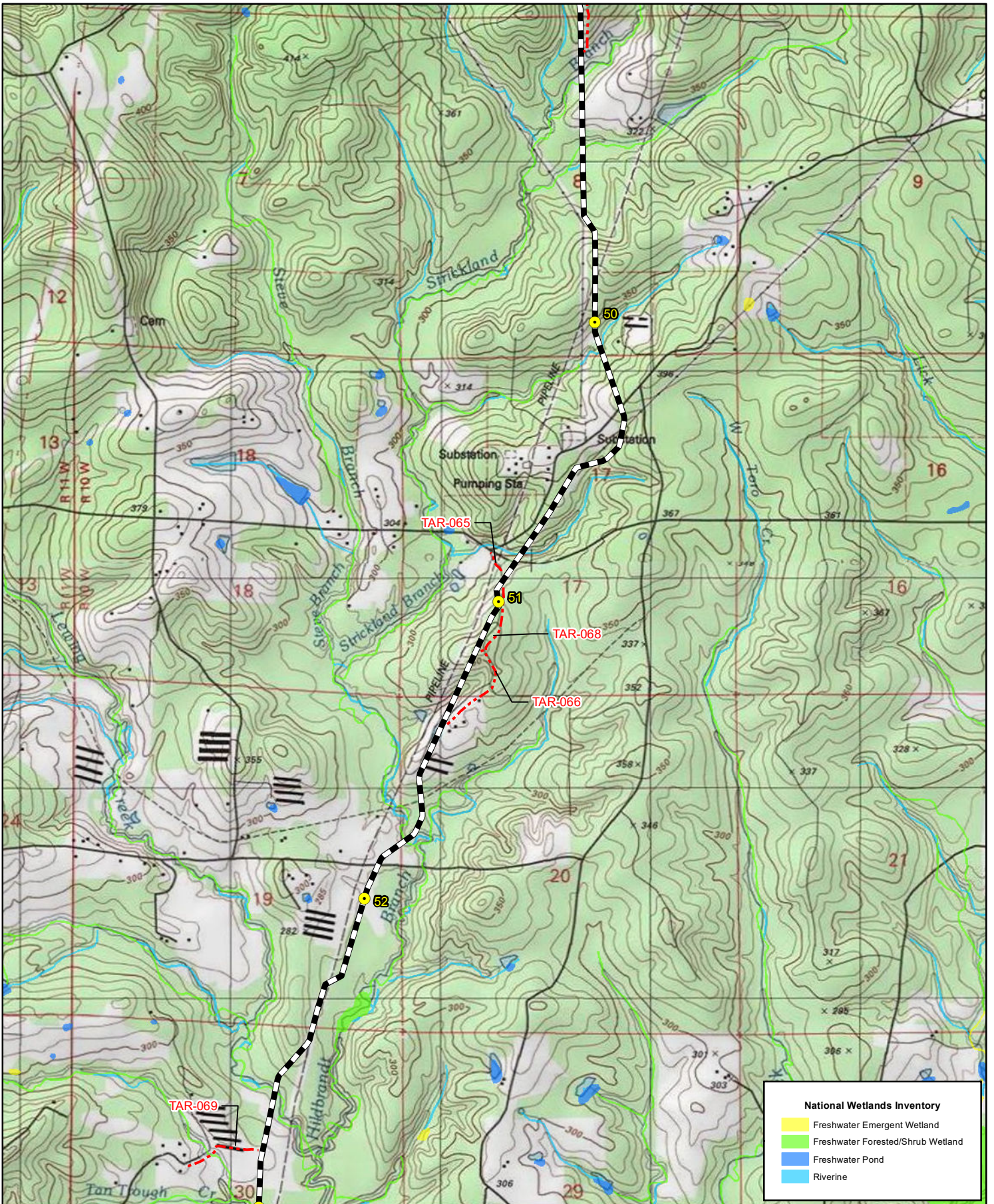


- Mile Post
- Access Road
- Gulf Run Pipeline
- Line CP Pipeline

**SWCA**  
ENVIRONMENTAL CONSULTANTS  
 Created By: J. Forrester  
 Project Number: 51456  
 Date: 6/3/2020  
 NAD 1983 UTM Zone 15N ft.

0 200 400 600 Meters  
 0 2,000 4,000 Feet



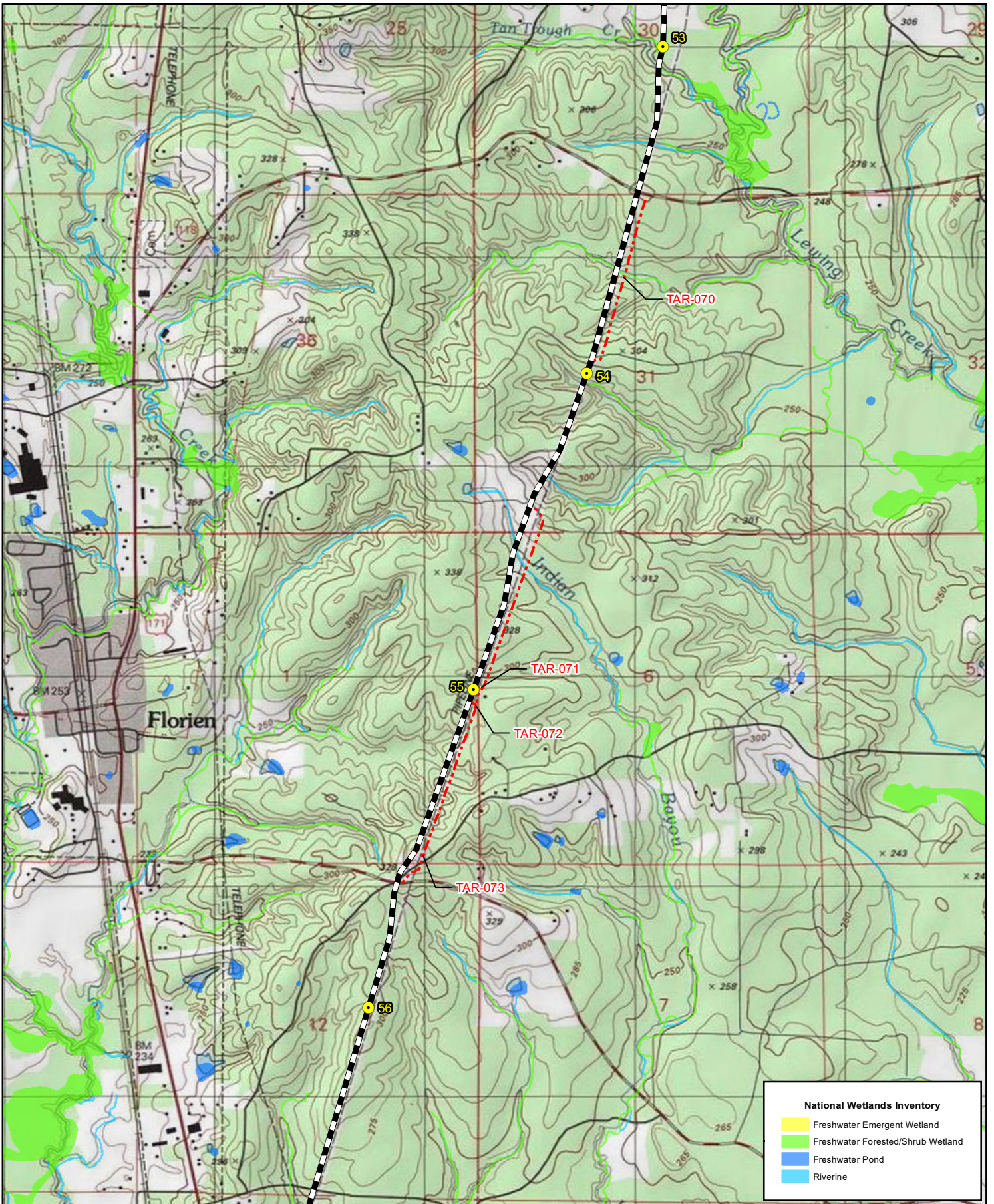


**GULF RUN PIPELINE AND LINE CP MODIFICATIONS**  
 Figure 2. Gulf Run Pipeline Topographic Map  
 Page 15 of 47

- Mile Post
- Access Road
- Gulf Run Pipeline
- Line CP Pipeline

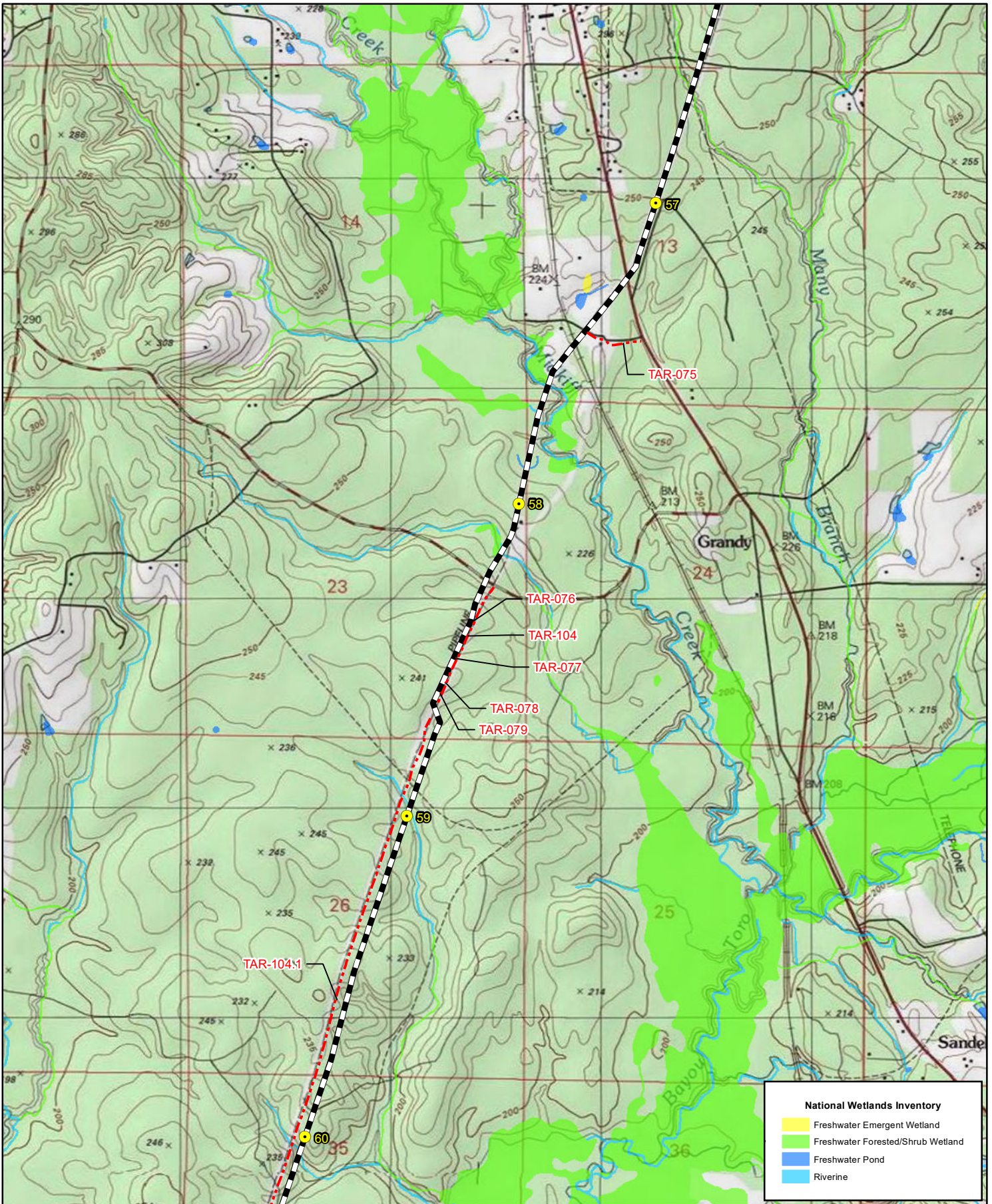
**SWCA**  
ENVIRONMENTAL CONSULTANTS  
 Created By: J. Foreland  
 Project Number: 51456  
 Date: 6/3/2020  
 NAD 1983 UTM Zone 15N ft.





- Mile Post
- Access Road
- Gulf Run Pipeline
- Line CP Pipeline

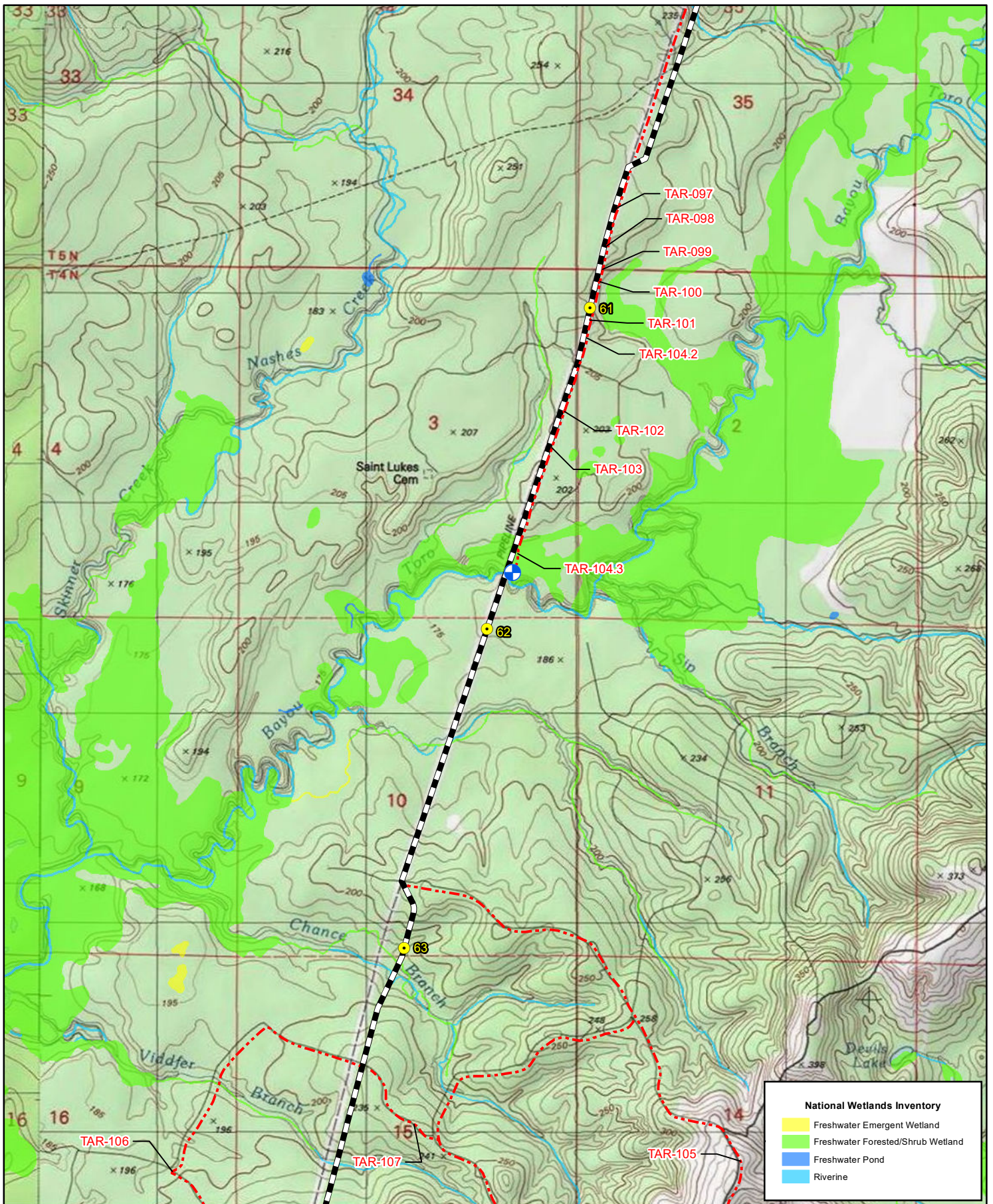
**SWCA**  
ENVIRONMENTAL CONSULTANTS  
 Created By: J. Forrester  
 Project Number: 51456  
 Date: 6/3/2020  
 NAD 1983 UTM Zone 15N ft.



**GULF RUN PIPELINE AND LINE CP MODIFICATIONS**  
 Figure 2. Gulf Run Pipeline Topographic Map  
 Page 17 of 47

- Mile Post
- Access Road
- Gulf Run Pipeline
- Line CP Pipeline

**SWCA**  
ENVIRONMENTAL CONSULTANTS  
 Created By: J. Forehand  
 Project Number: 51456  
 Date: 6/3/2020  
 NAD 1983 UTM Zone 15N ft.

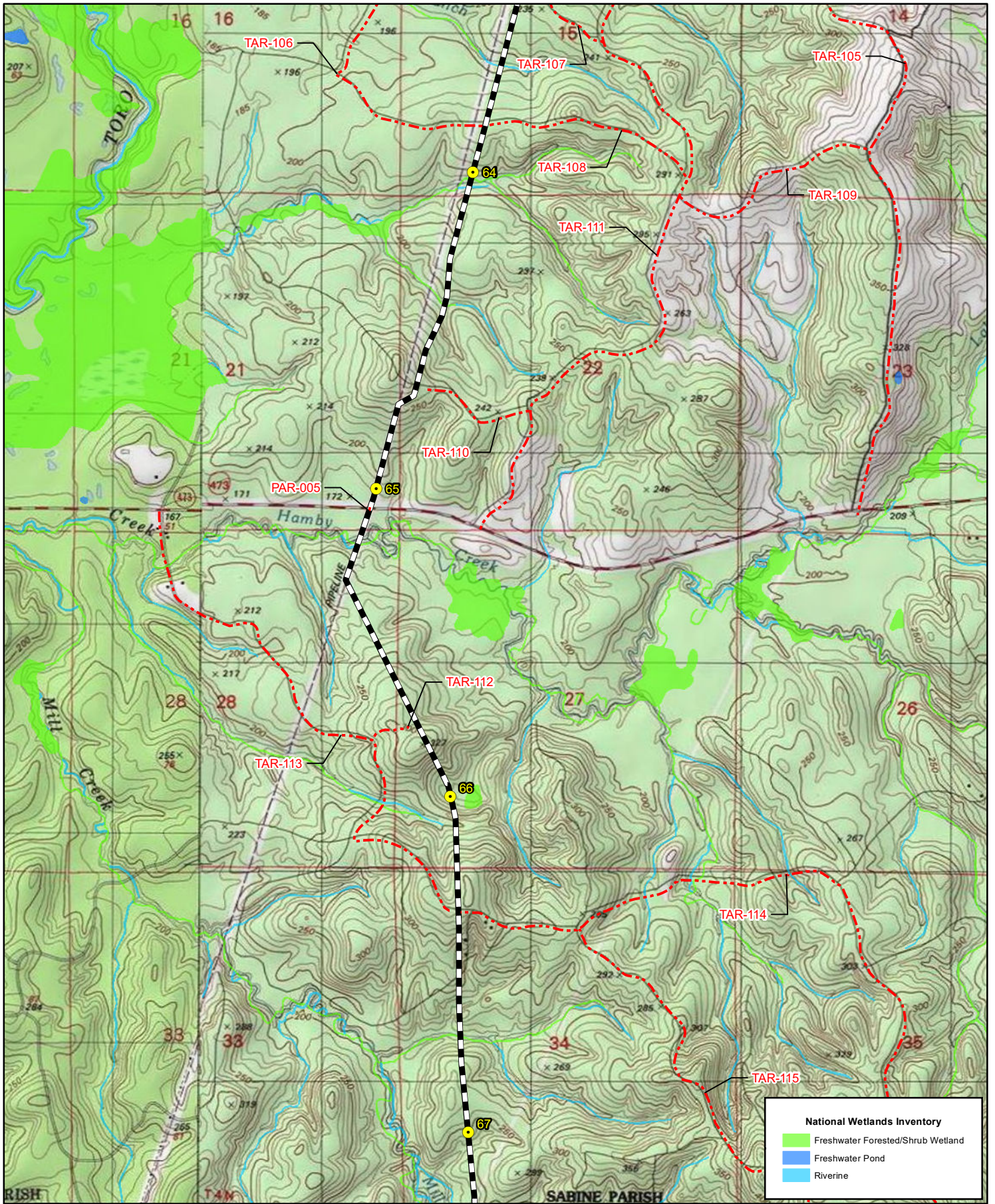


**GULF RUN PIPELINE AND LINE CP MODIFICATIONS**  
 Figure 2. Gulf Run Pipeline Topographic Map  
 Page 18 of 47

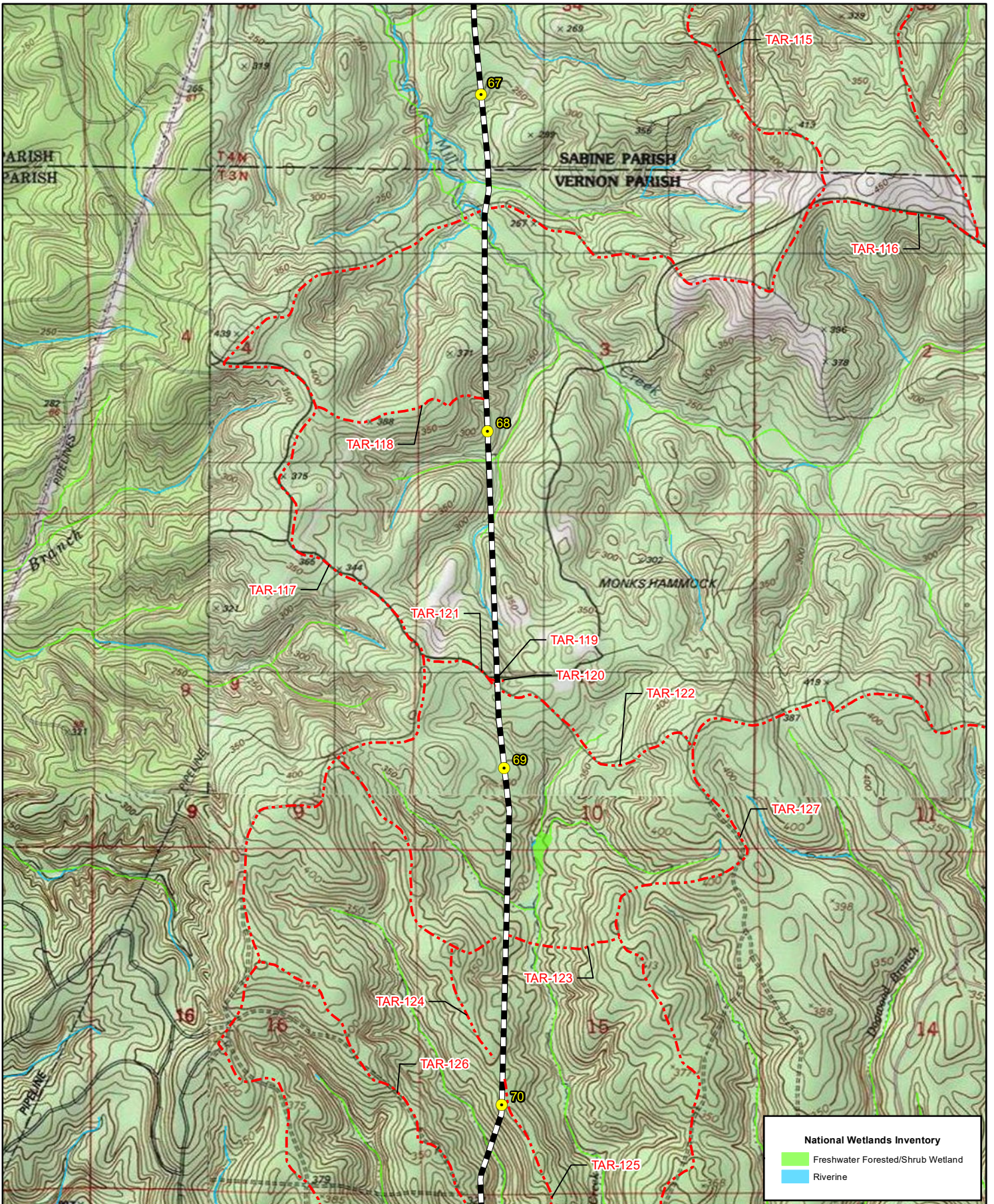
- Water Withdrawal Location
- Mile Post
- Gulf Run Pipeline
- Line CP Pipeline
- Access Road



**SWCA**  
 ENVIRONMENTAL CONSULTANTS  
 Created By: J. Foreland  
 Project Number: 51456  
 Date: 6/3/2020  
 NAD 1983 UTM Zone 15N ft.

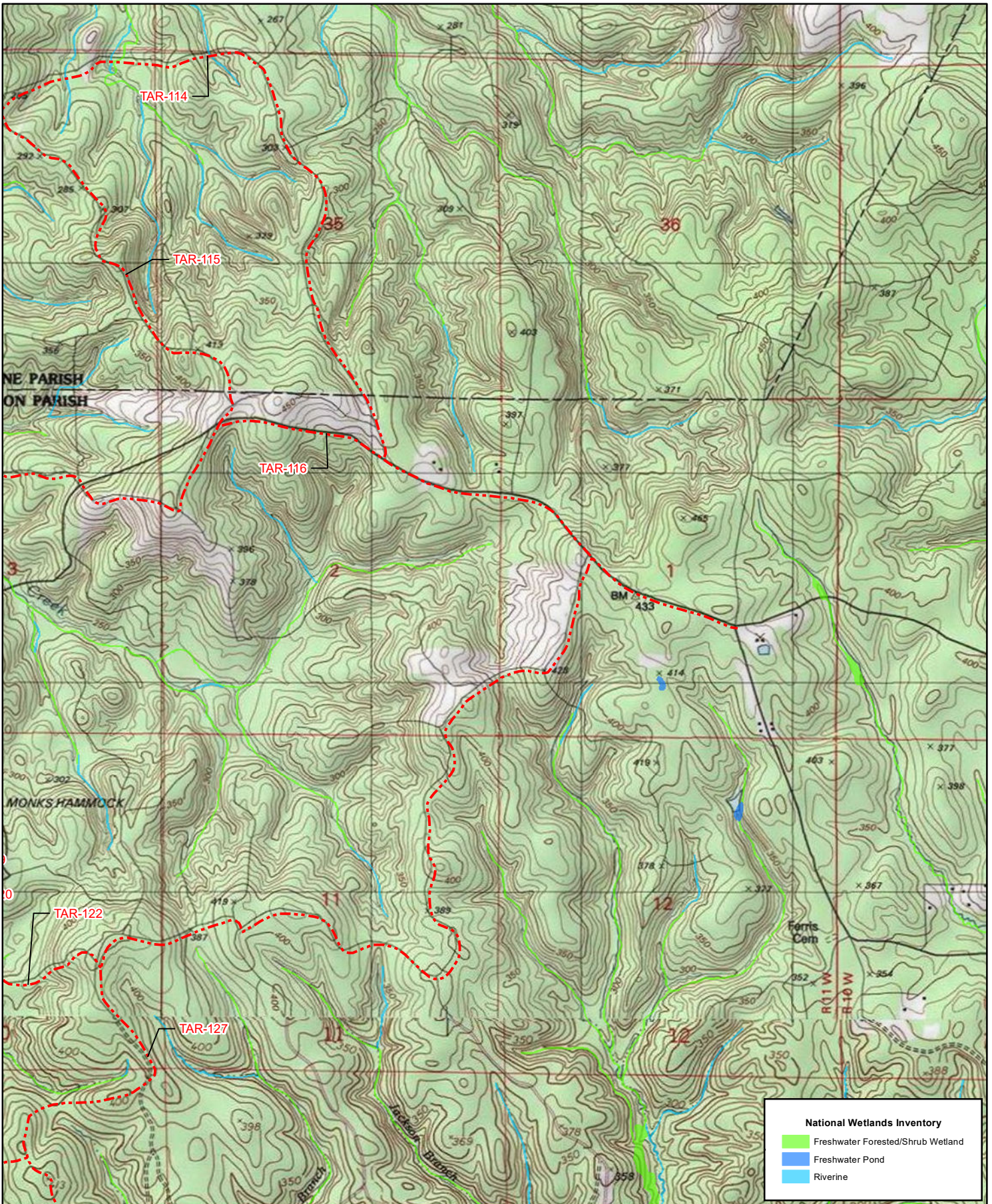


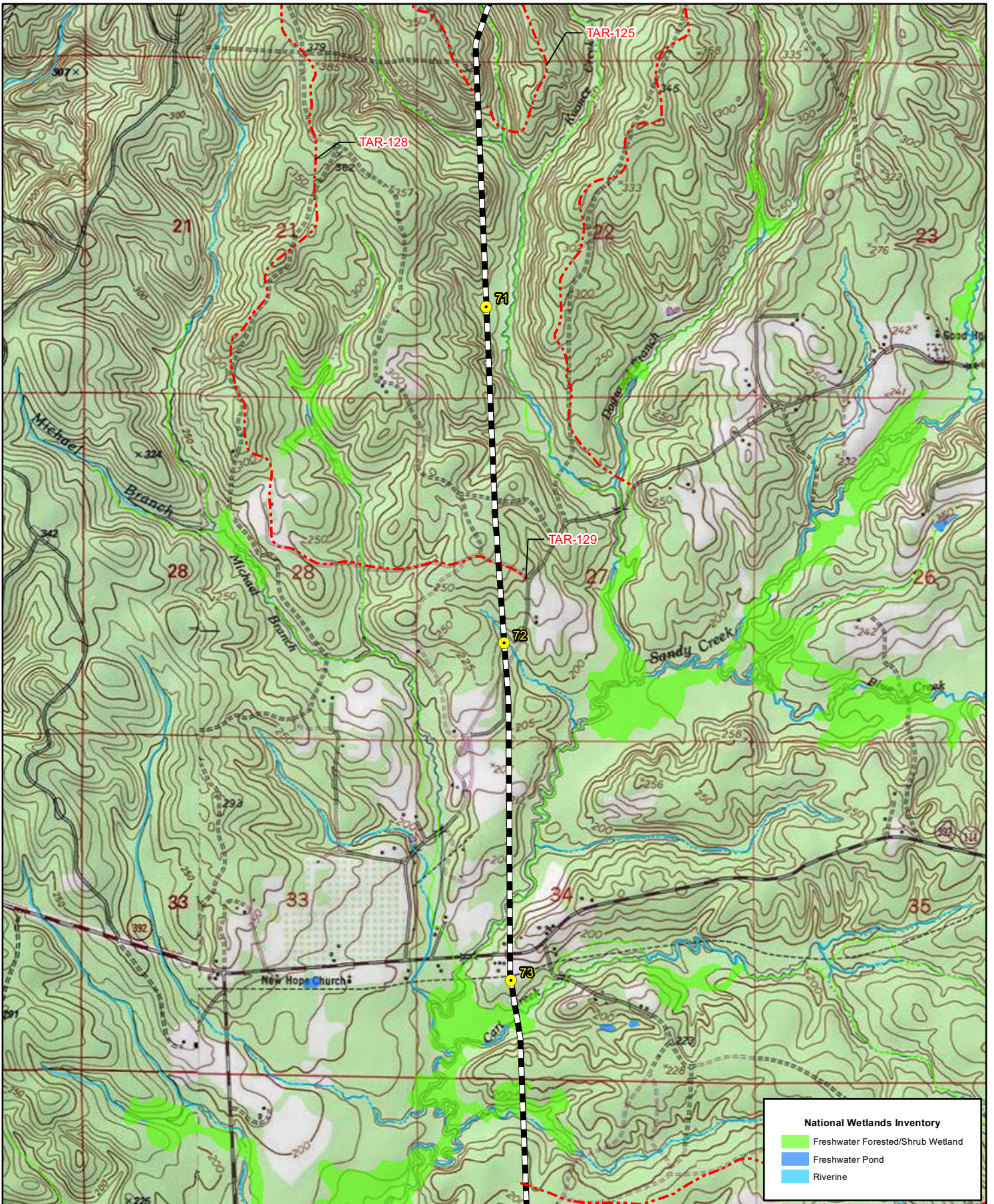
<p><b>GULF RUN PIPELINE</b></p>	<p><b>GULF RUN PIPELINE AND LINE CP MODIFICATIONS</b></p> <p>Figure 2. Gulf Run Pipeline Topographic Map</p> <p>Page 19 of 47</p>	<ul style="list-style-type: none"> <li><span style="display: inline-block; width: 10px; height: 10px; border: 1px solid black; border-radius: 50%; background-color: yellow; margin-right: 5px;"></span> Mile Post</li> <li><span style="display: inline-block; width: 20px; border-bottom: 2px dashed red; margin-right: 5px;"></span> Access Road</li> <li><span style="display: inline-block; width: 20px; border-bottom: 2px dashed black; margin-right: 5px;"></span> Gulf Run Pipeline</li> </ul>	<ul style="list-style-type: none"> <li><span style="display: inline-block; width: 20px; border-bottom: 2px solid red; margin-right: 5px;"></span> Line CP Pipeline</li> </ul>		<p><b>SWCA</b> ENVIRONMENTAL CONSULTANTS</p> <p>Created By: J. Foreland Project Number: 51456 Date: 6/3/2020 NAD 1983 UTM Zone 15N ft.</p> <p>0 200 400 600 Meters</p> <p>0 1,000 2,000 Feet</p>
---------------------------------	---	---	---	--	--



- Mile Post
- Access Road
- Gulf Run Pipeline
- Line CP Pipeline

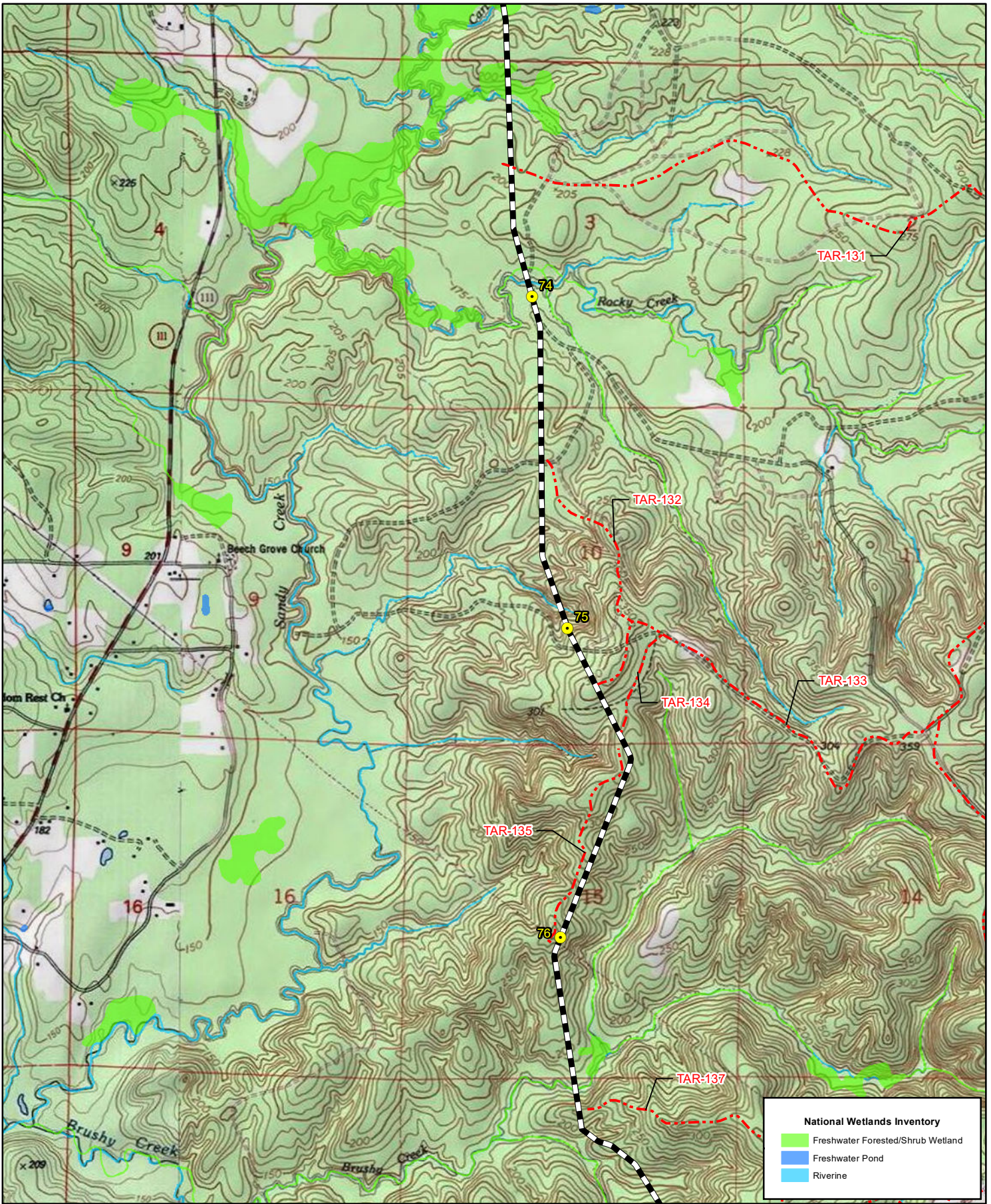




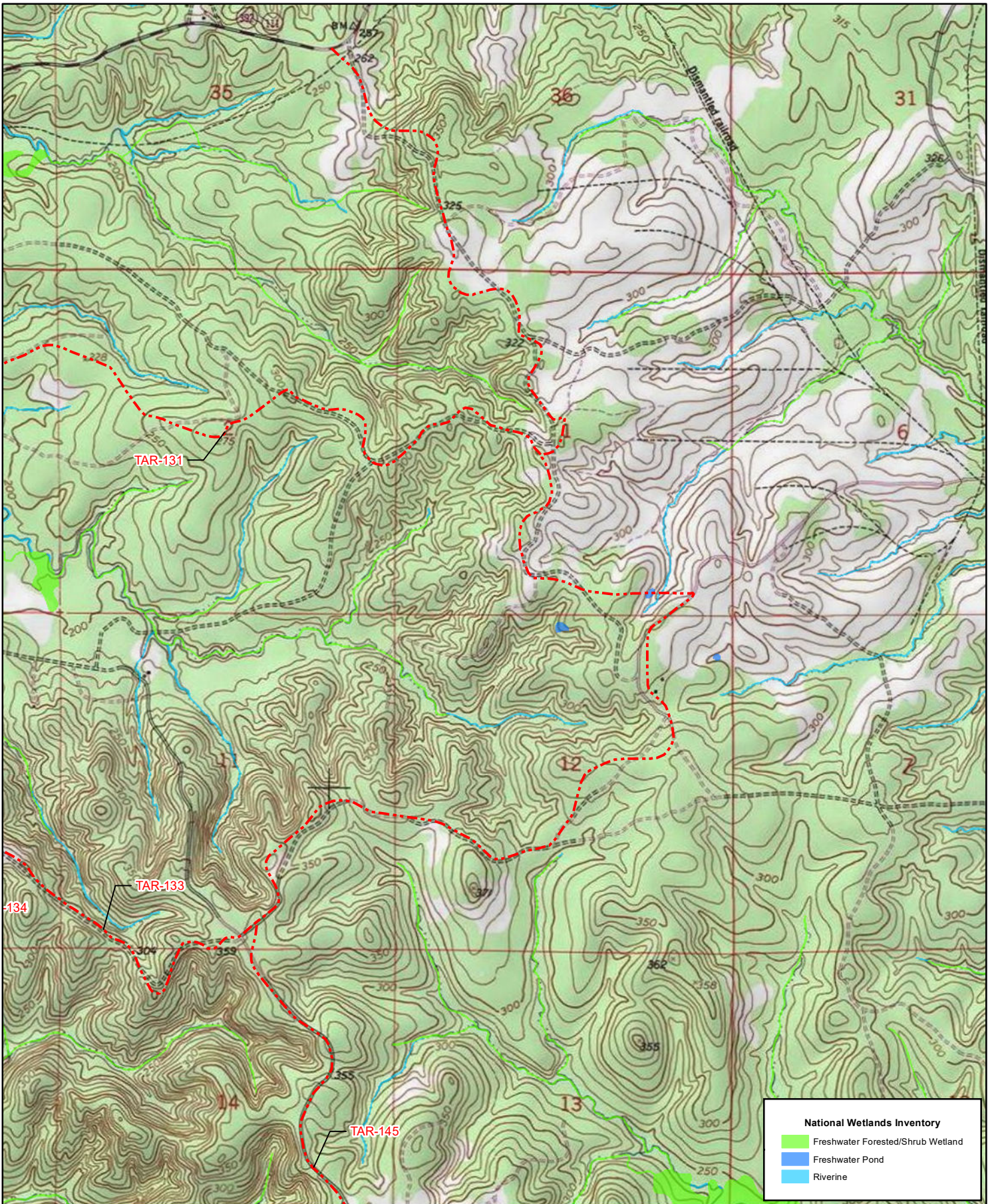


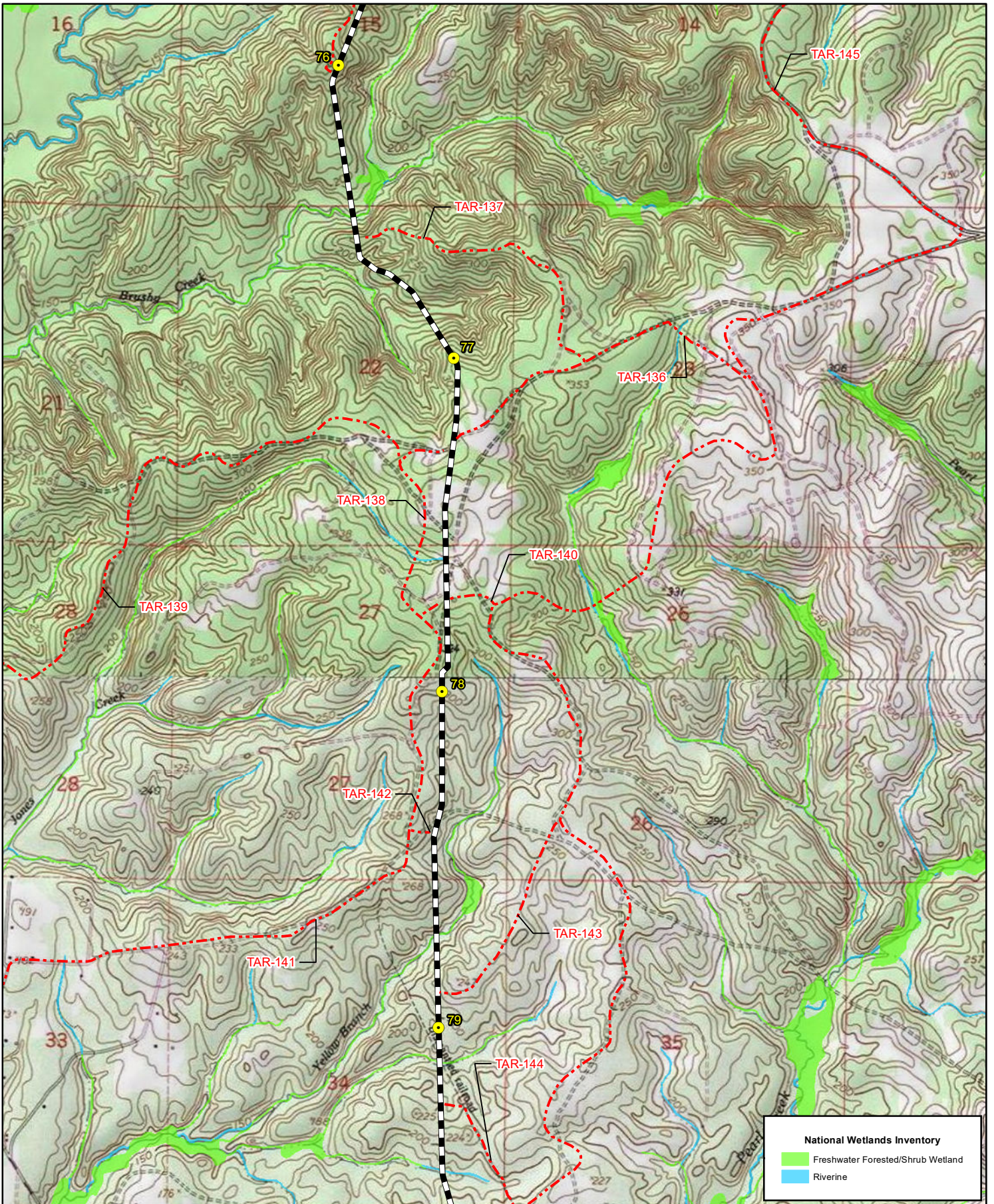
- Mile Post
- - - Access Road
- Gulf Run Pipeline
- Line CP Pipeline

**SWCA**  
ENVIRONMENTAL CONSULTANTS  
 Created By: J. Foreland  
 Project Number: 51456  
 Date: 6/3/2020  
 NAD 1983 UTM Zone 15N ft.









**National Wetlands Inventory**

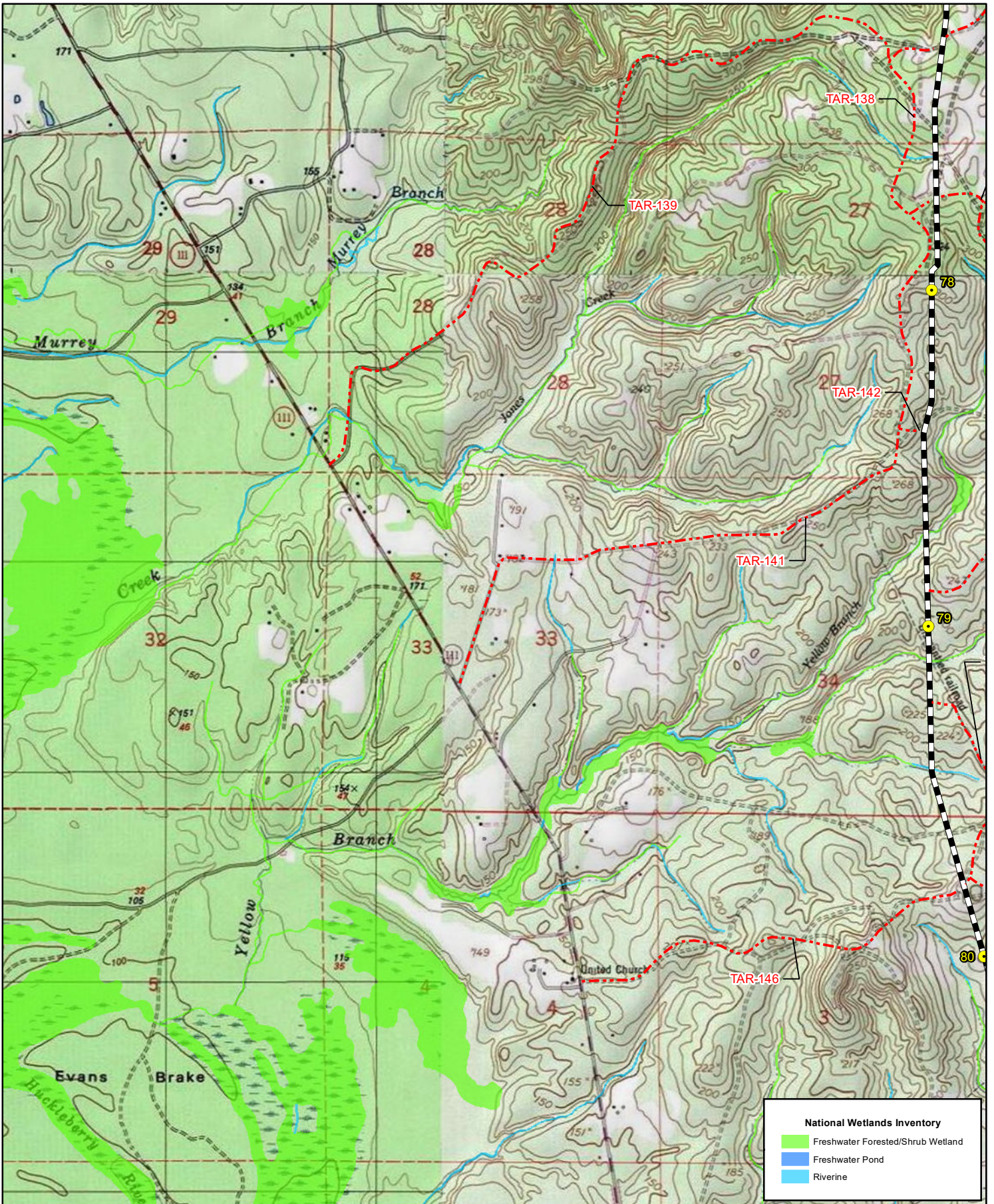
- Freshwater Forested/Shrub Wetland
- Riverine

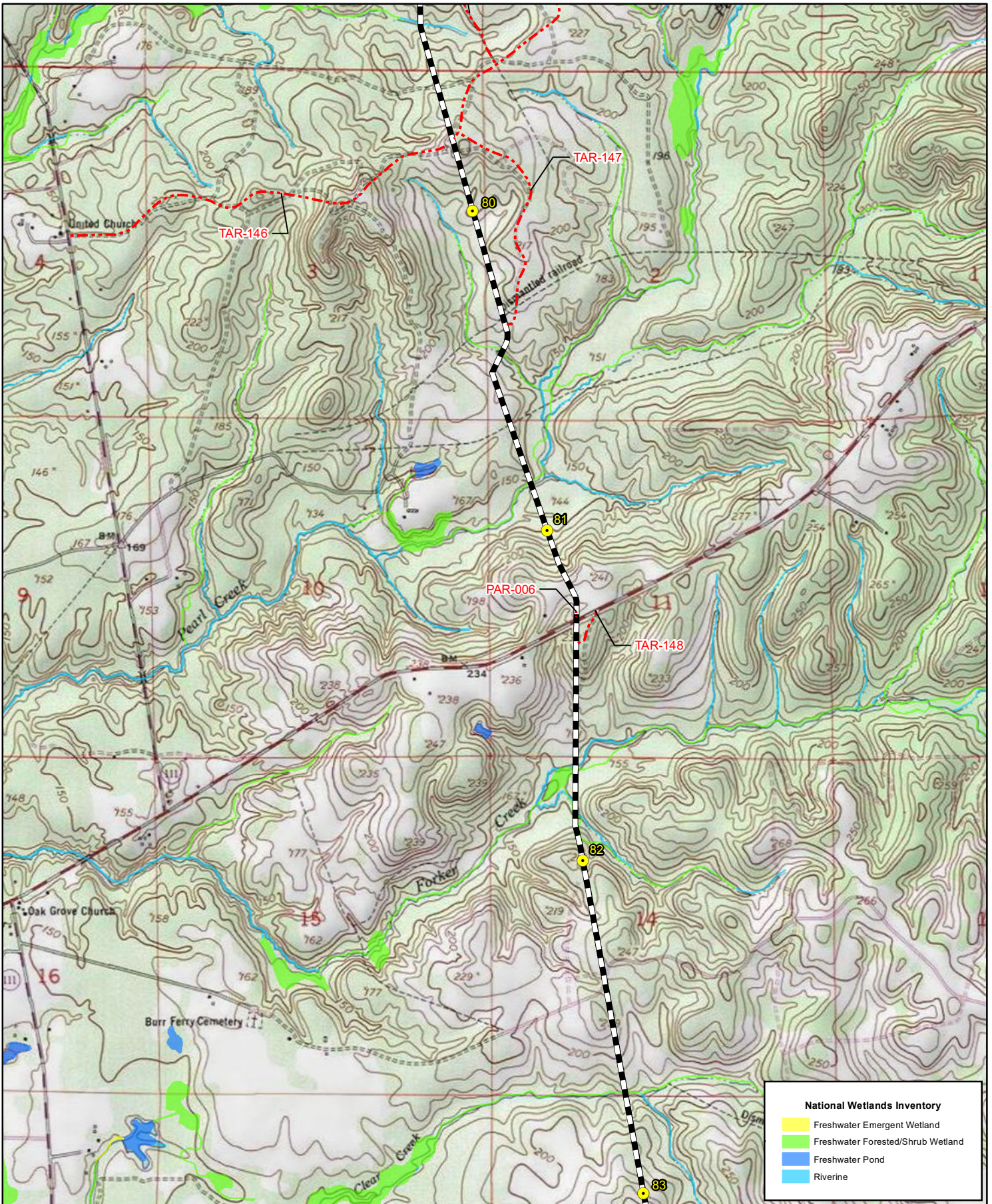


**GULF RUN PIPELINE AND LINE CP MODIFICATIONS**  
 Figure 2. Gulf Run Pipeline Topographic Map  
 Page 25 of 47

- Mile Post
- Access Road
- Gulf Run Pipeline
- Line CP Pipeline

**SWCA**  
ENVIRONMENTAL CONSULTANTS  
 Created By: J. Foreland  
 Project Number: 51456  
 Date: 6/3/2020  
 NAD 1983 UTM Zone 15N ft.





**National Wetlands Inventory**

- Freshwater Emergent Wetland
- Freshwater Forested/Shrub Wetland
- Freshwater Pond
- Riverine

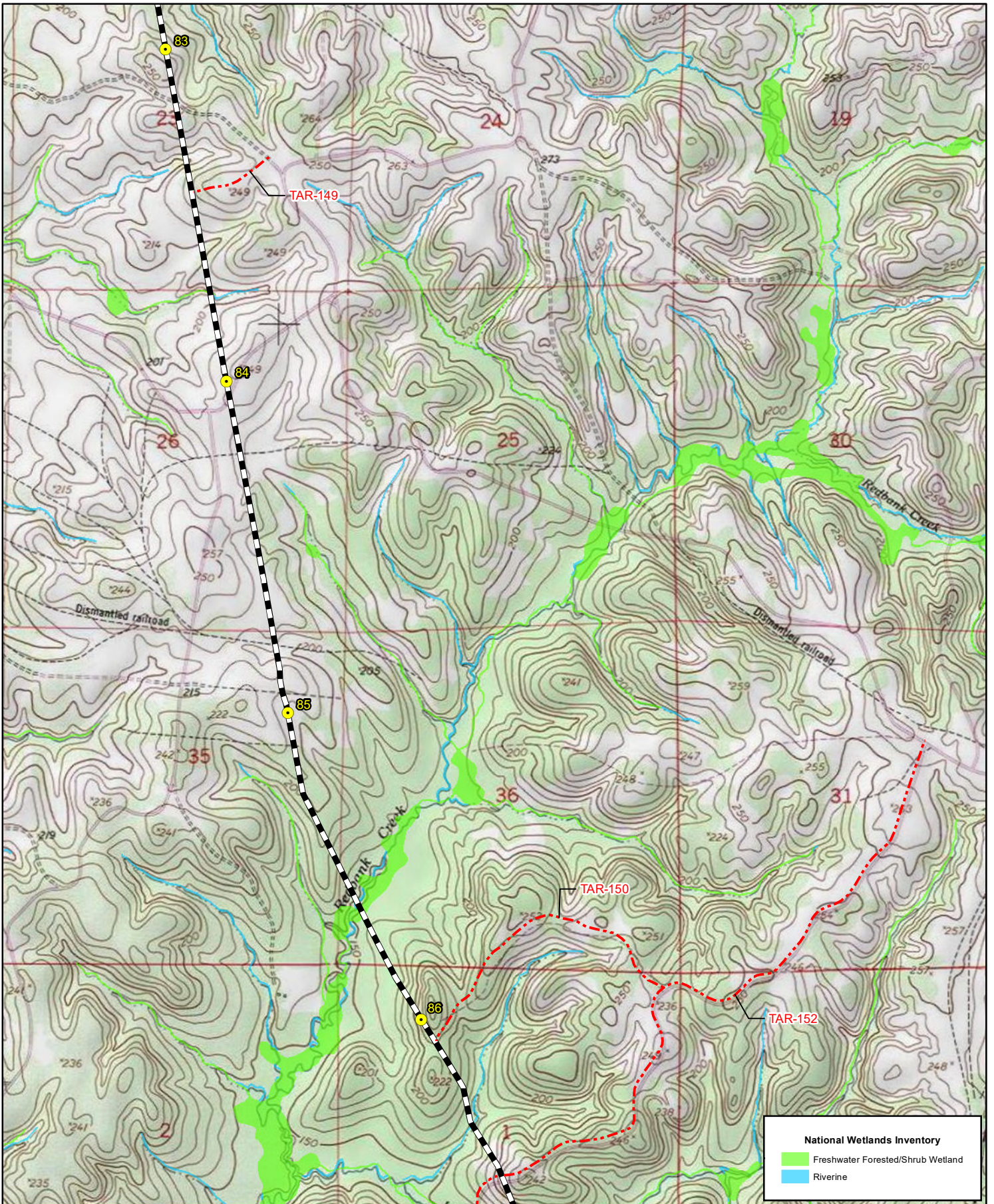


**GULF RUN PIPELINE AND LINE CP MODIFICATIONS**  
 Figure 2. Gulf Run Pipeline Topographic Map  
 Page 27 of 47

- Mile Post
- Access Road
- Gulf Run Pipeline
- Line CP Pipeline



**SWCA**  
 ENVIRONMENTAL CONSULTANTS  
 Created By: J. Foreland  
 Project Number: 51456  
 Date: 6/3/2020  
 NAD 1983 UTM Zone 15N ft.



**National Wetlands Inventory**

- Freshwater Forested/Shrub Wetland
- Riverine

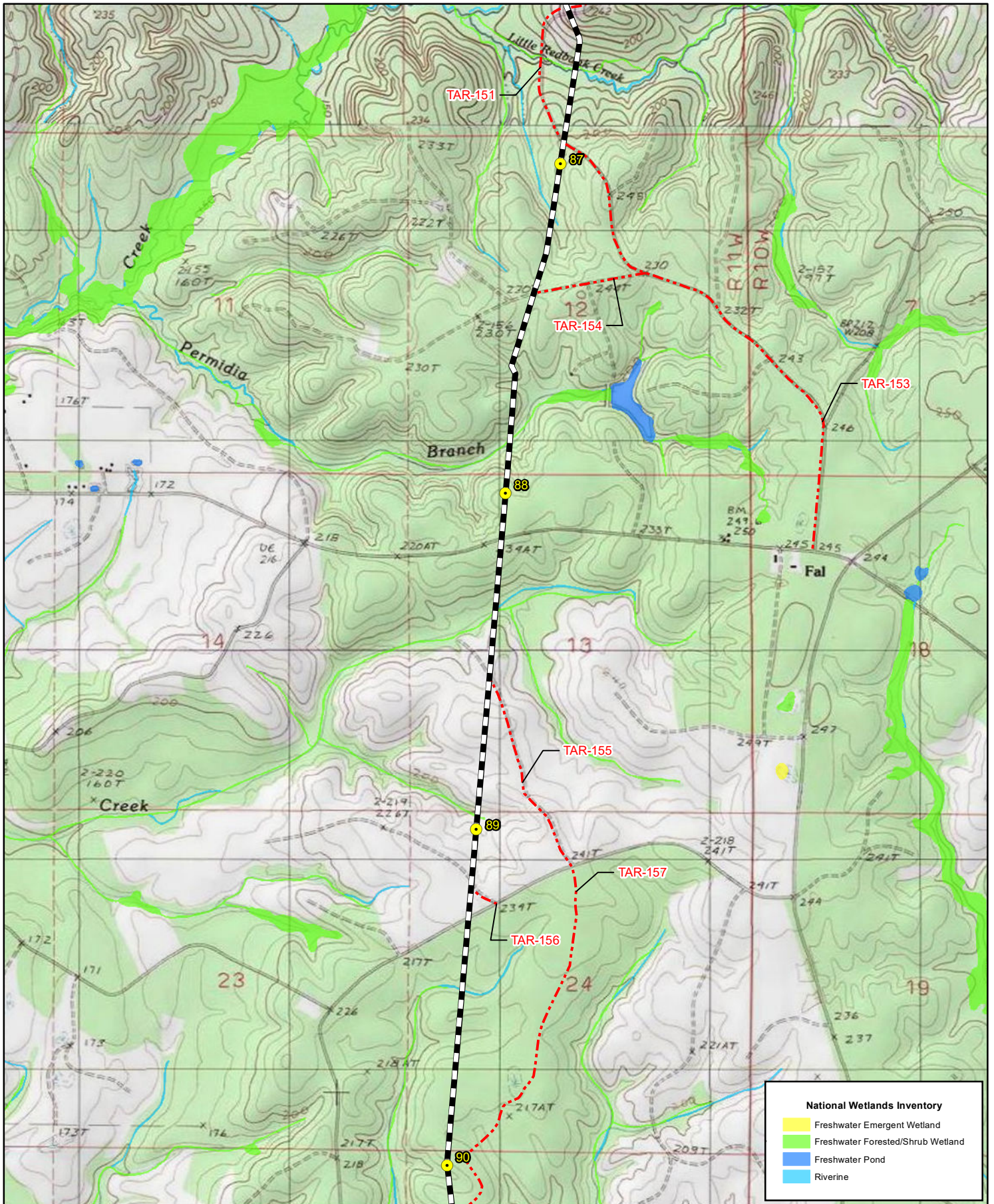


**GULF RUN PIPELINE AND LINE CP MODIFICATIONS**  
 Figure 2. Gulf Run Pipeline Topographic Map  
 Page 28 of 47

- Mile Post
- Access Road
- Gulf Run Pipeline
- Line CP Pipeline

**SWCA**  
ENVIRONMENTAL CONSULTANTS  
 Created By: J. Fontenot  
 Project Number: 51456  
 Date: 6/3/2020  
 NAD 1983 UTM Zone 15N ft.

0 200 400 600 Meters  
 0 1,000 2,000 Feet



**National Wetlands Inventory**

- Freshwater Emergent Wetland
- Freshwater Forested/Shrub Wetland
- Freshwater Pond
- Riverine

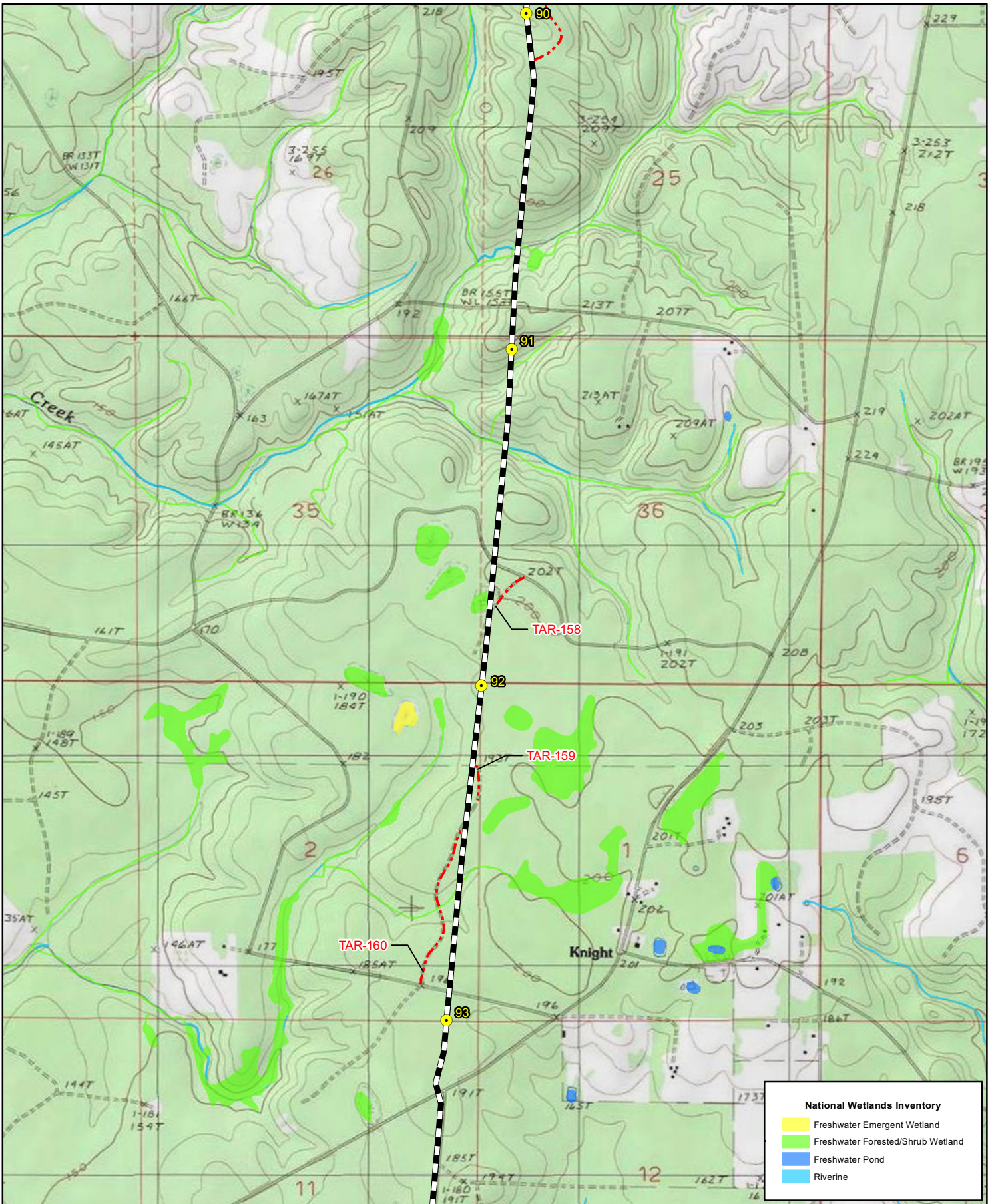


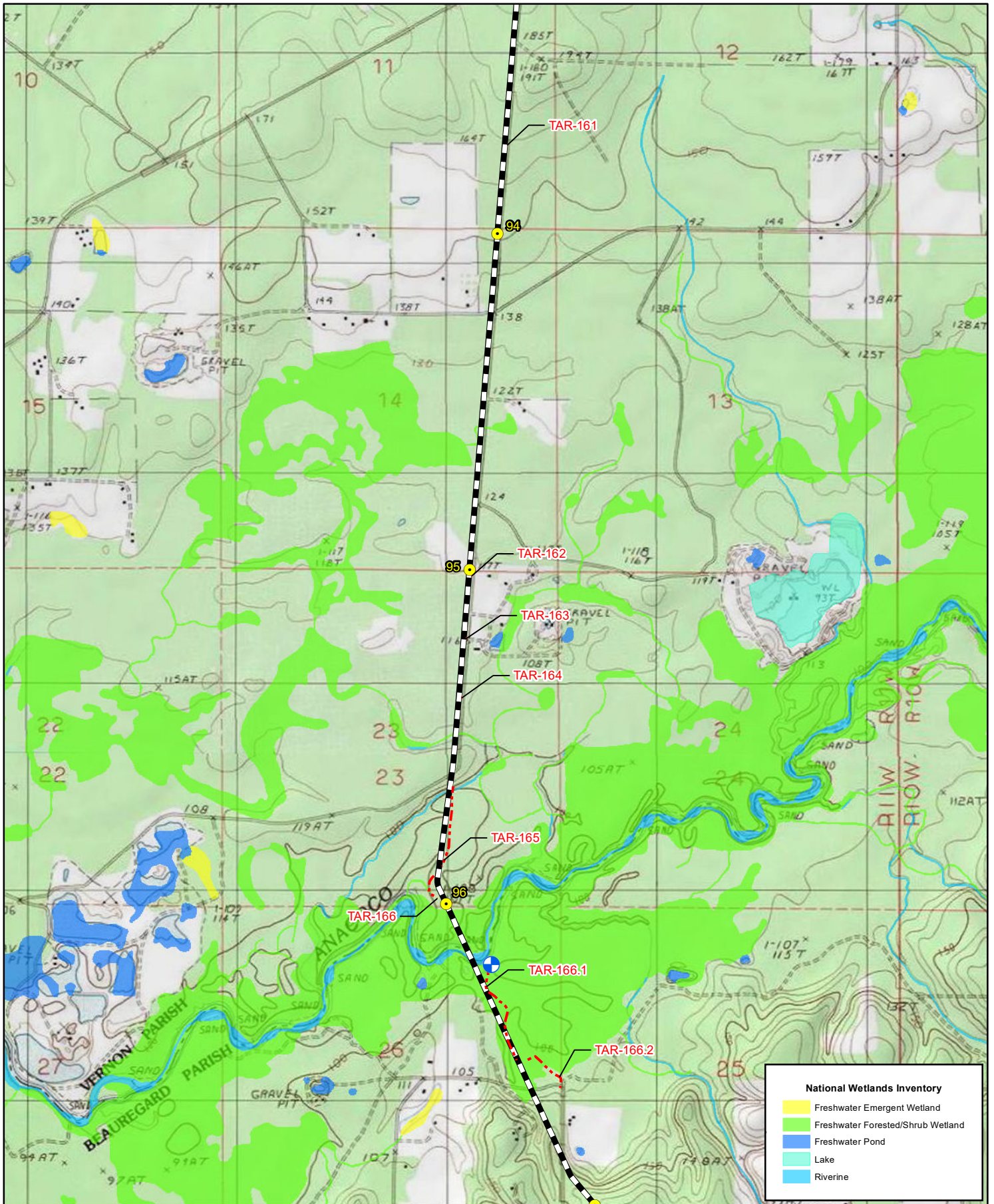
**GULF RUN PIPELINE AND LINE CP MODIFICATIONS**  
 Figure 2. Gulf Run Pipeline Topographic Map  
 Page 29 of 47

- Mile Post
- Access Road
- Gulf Run Pipeline
- Line CP Pipeline




**SWCA**  
 ENVIRONMENTAL CONSULTANTS  
 Created by: J. Fontenot  
 Project Number: 51456  
 Date: 6/3/2020  
 NAD 1983 UTM Zone 15N ft.






**GULF RUN PIPELINE AND LINE CP MODIFICATIONS**  
 Figure 2. Gulf Run Pipeline Topographic Map  
 Page 31 of 47

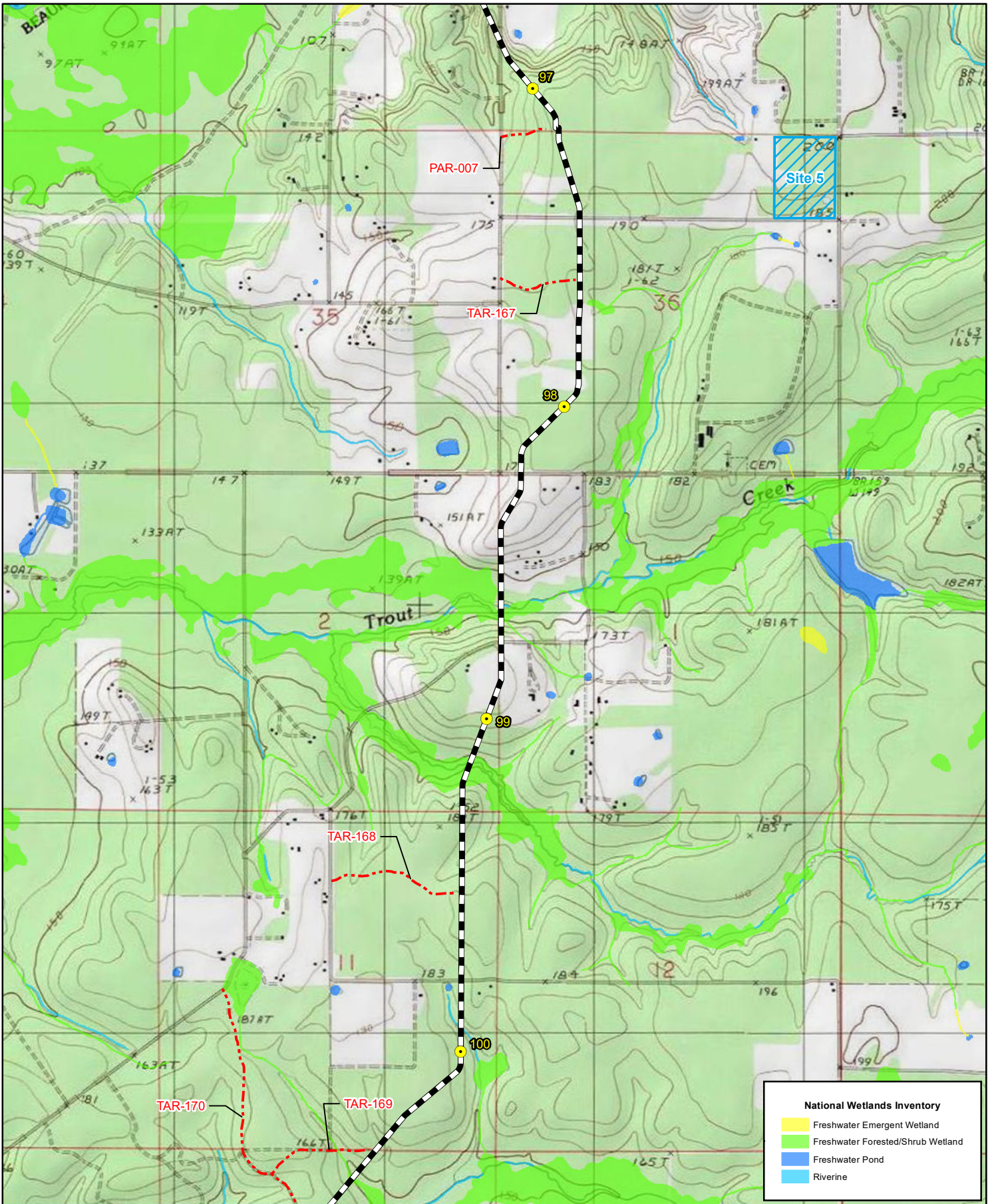
-  Water Withdrawal Location
-  Mile Post
-  Access Road
-  Gulf Run Pipeline
-  Line CP Pipeline

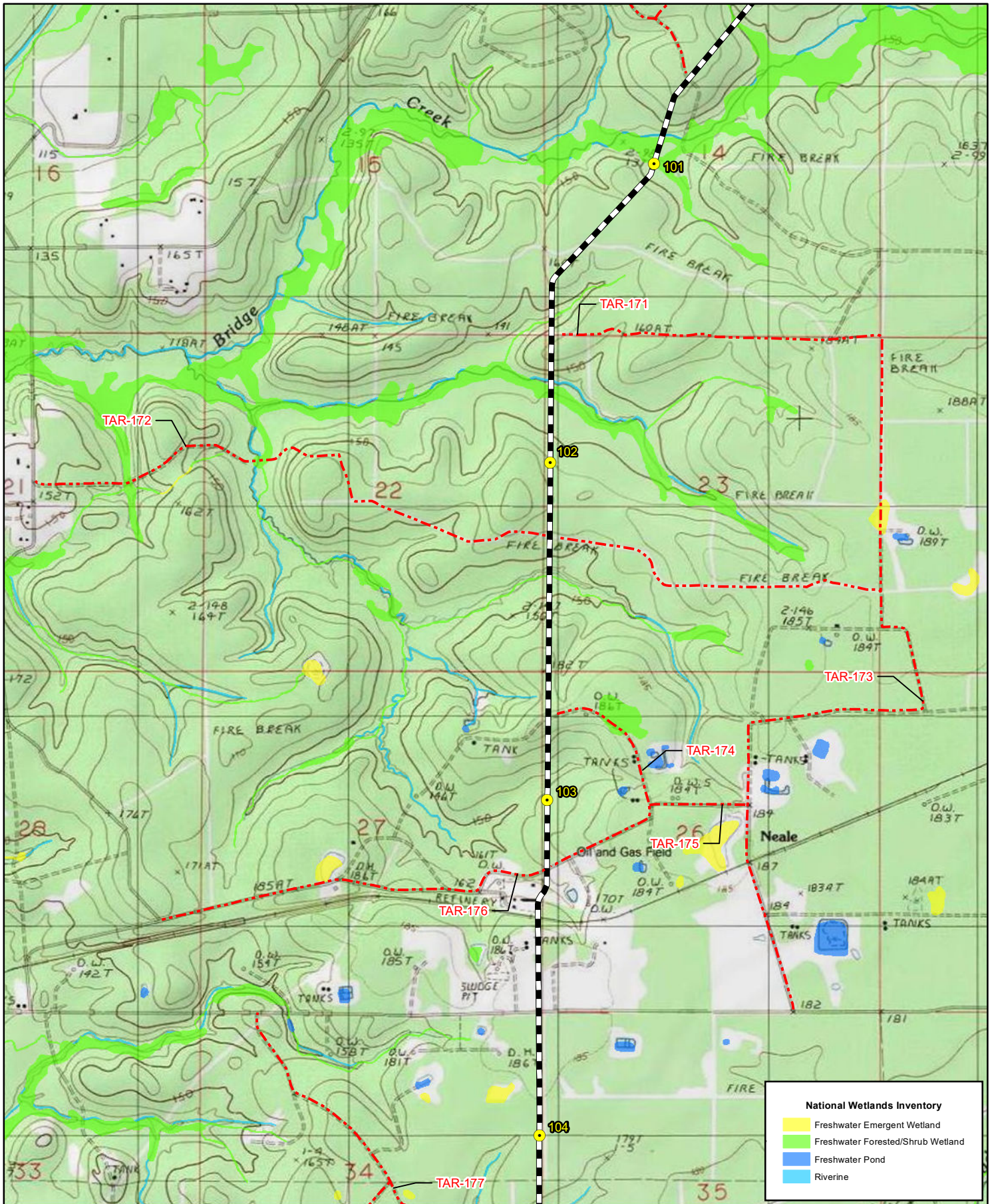


**SWCA**  
ENVIRONMENTAL CONSULTANTS  
 Created By: J. Foreland  
 Project Number: 51456  
 Date: 6/3/2020  
 NAD 1983 UTM Zone 15N ft.





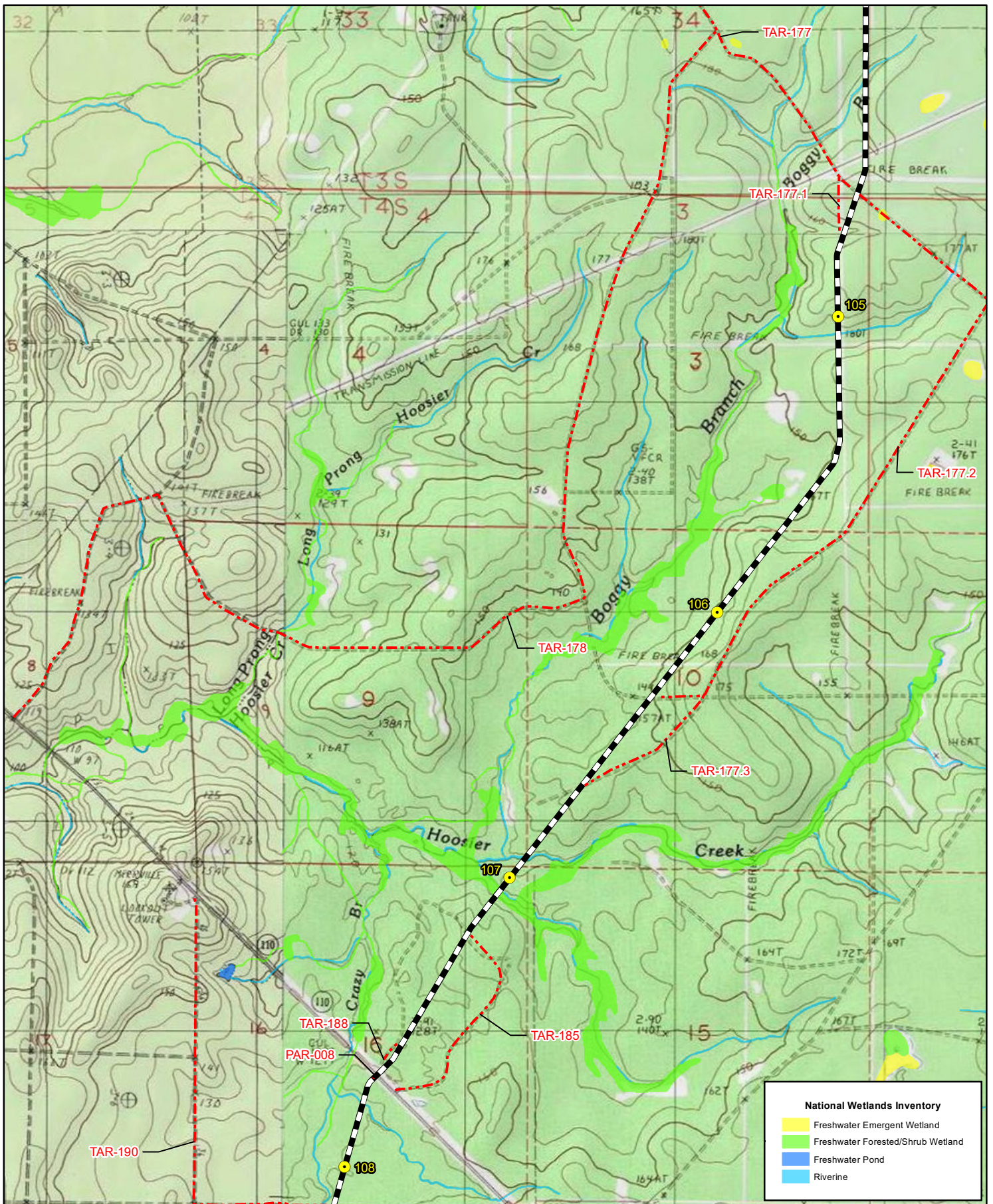




- Mile Post
- Access Road
- Gulf Run Pipeline
- Line CP Pipeline

**SWCA**  
ENVIRONMENTAL CONSULTANTS  
 Created By: J. Foreland  
 Project Number: 51456  
 Date: 6/3/2020  
 NAD 1983 UTM Zone 15N ft.

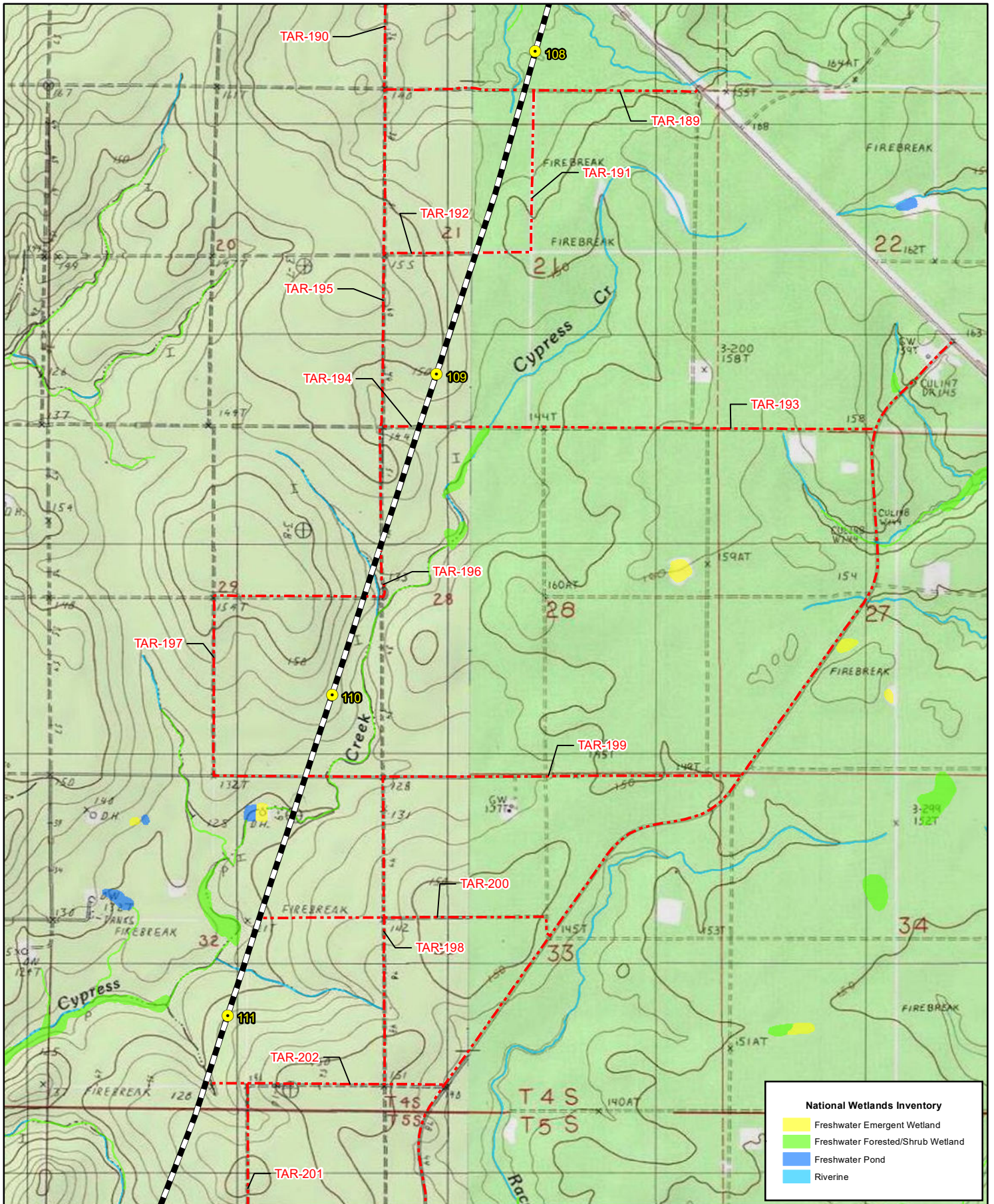
0 200 400 600 Meters  
 0 200 400 600 Feet

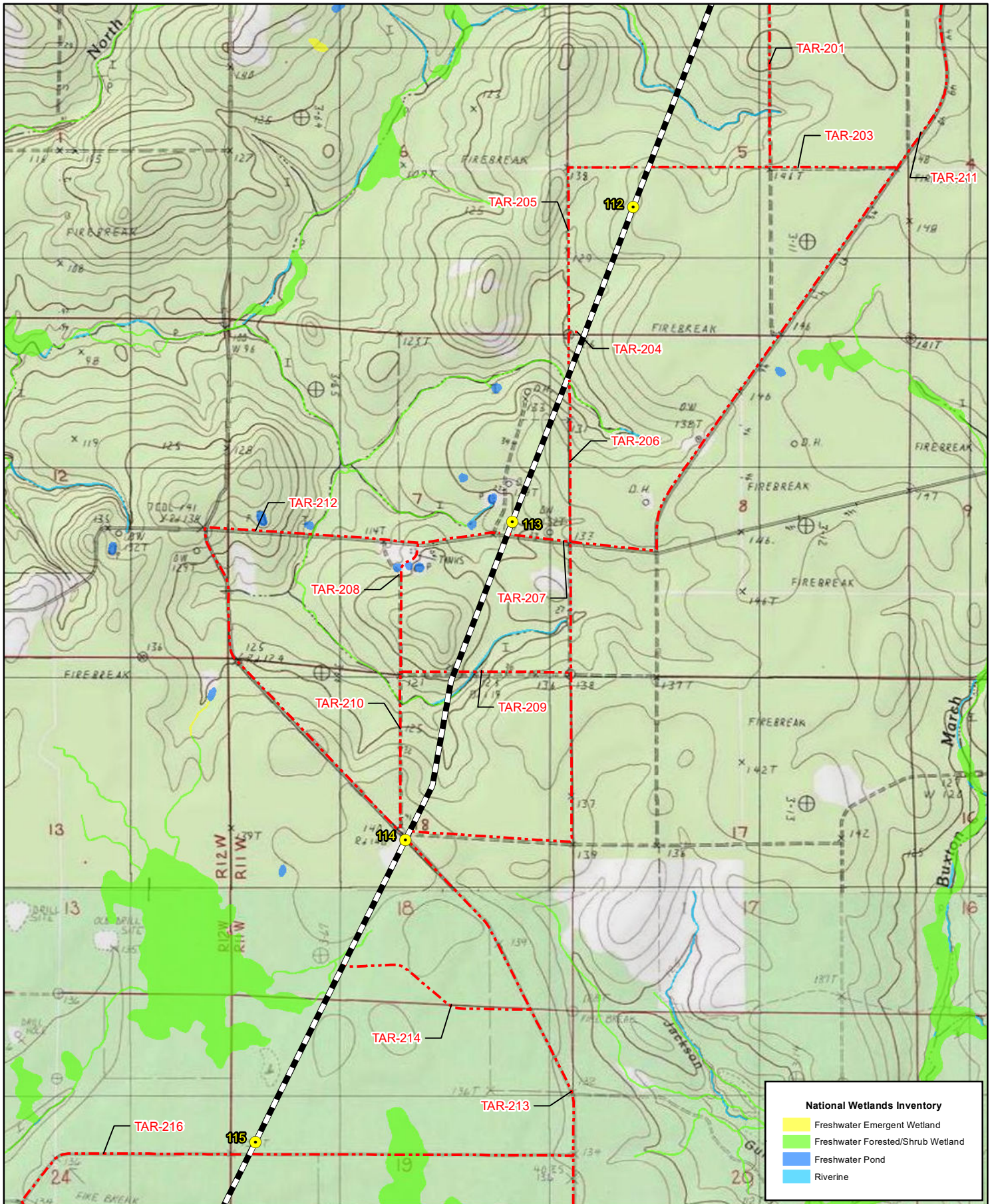


**GULF RUN PIPELINE AND LINE CP MODIFICATIONS**  
 Figure 2. Gulf Run Pipeline Topographic Map  
 Page 34 of 47

- Mile Post
- Access Road
- Gulf Run Pipeline
- Line CP Pipeline

**SWCA**  
ENVIRONMENTAL CONSULTANTS  
 Created By: J. Foreland  
 Project Number: 51456  
 Date: 6/3/2020  
 NAD 1983 UTM Zone 15N ft.

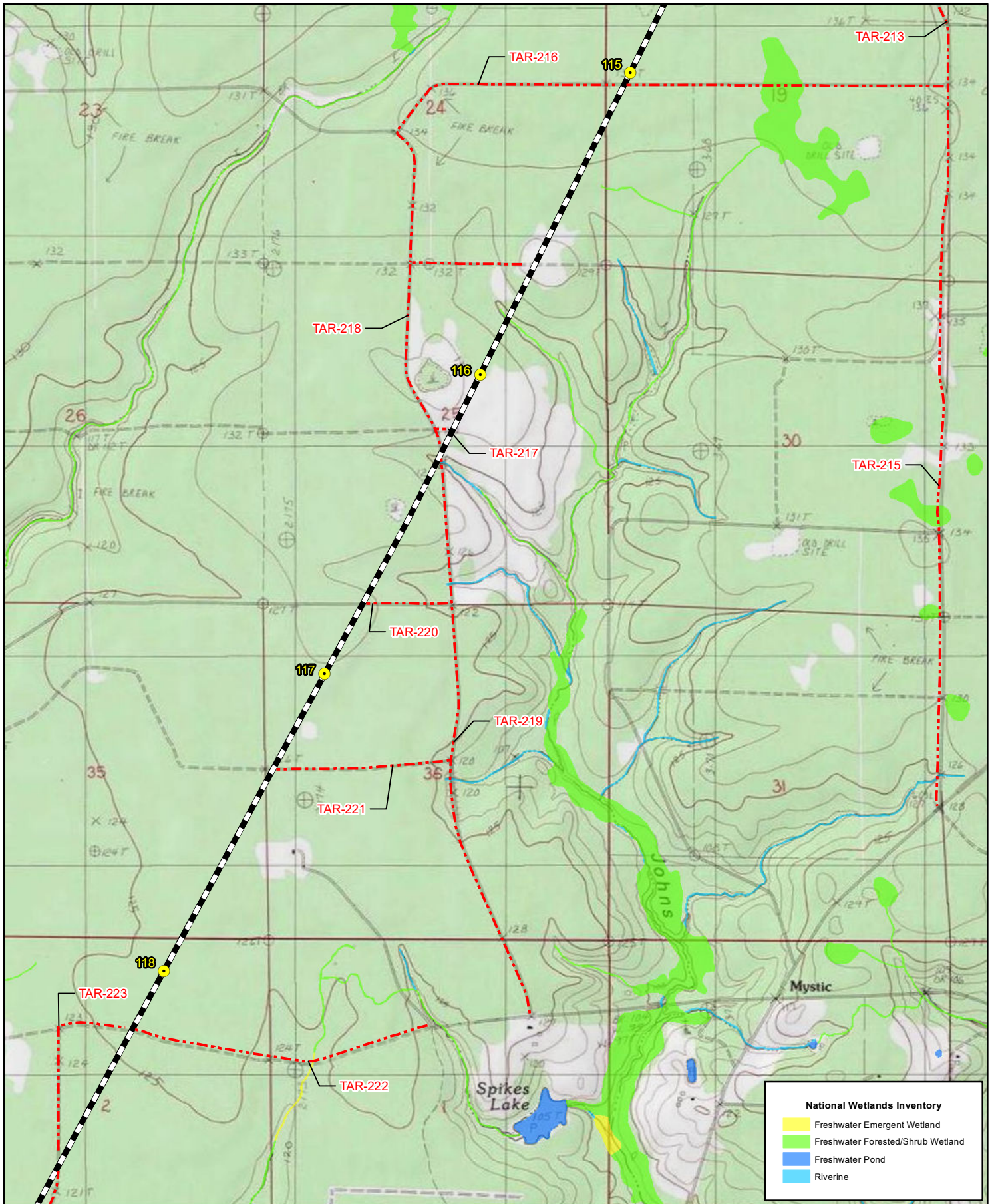


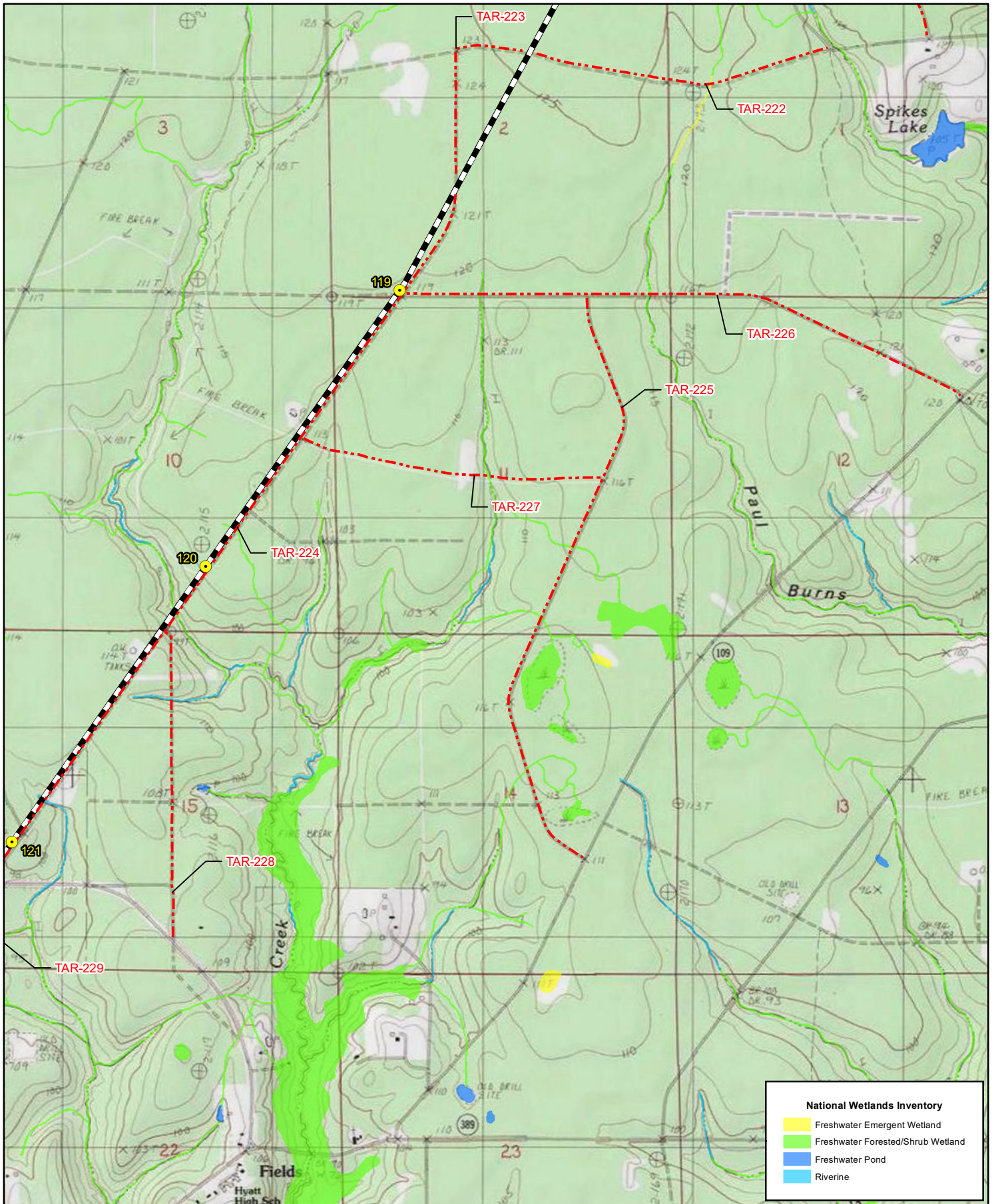


**GULF RUN PIPELINE AND LINE CP MODIFICATIONS**  
 Figure 2. Gulf Run Pipeline Topographic Map  
 Page 36 of 47

- Mile Post
- Access Road
- Gulf Run Pipeline
- Line CP Pipeline

**SWCA**  
ENVIRONMENTAL CONSULTANTS  
 Created By: J. Fontenot  
 Project Number: 51456  
 Date: 6/3/2020  
 NAD 1983 UTM Zone 15N ft.





**National Wetlands Inventory**

- Freshwater Emergent Wetland
- Freshwater Forested/Shrub Wetland
- Freshwater Pond
- Riverine

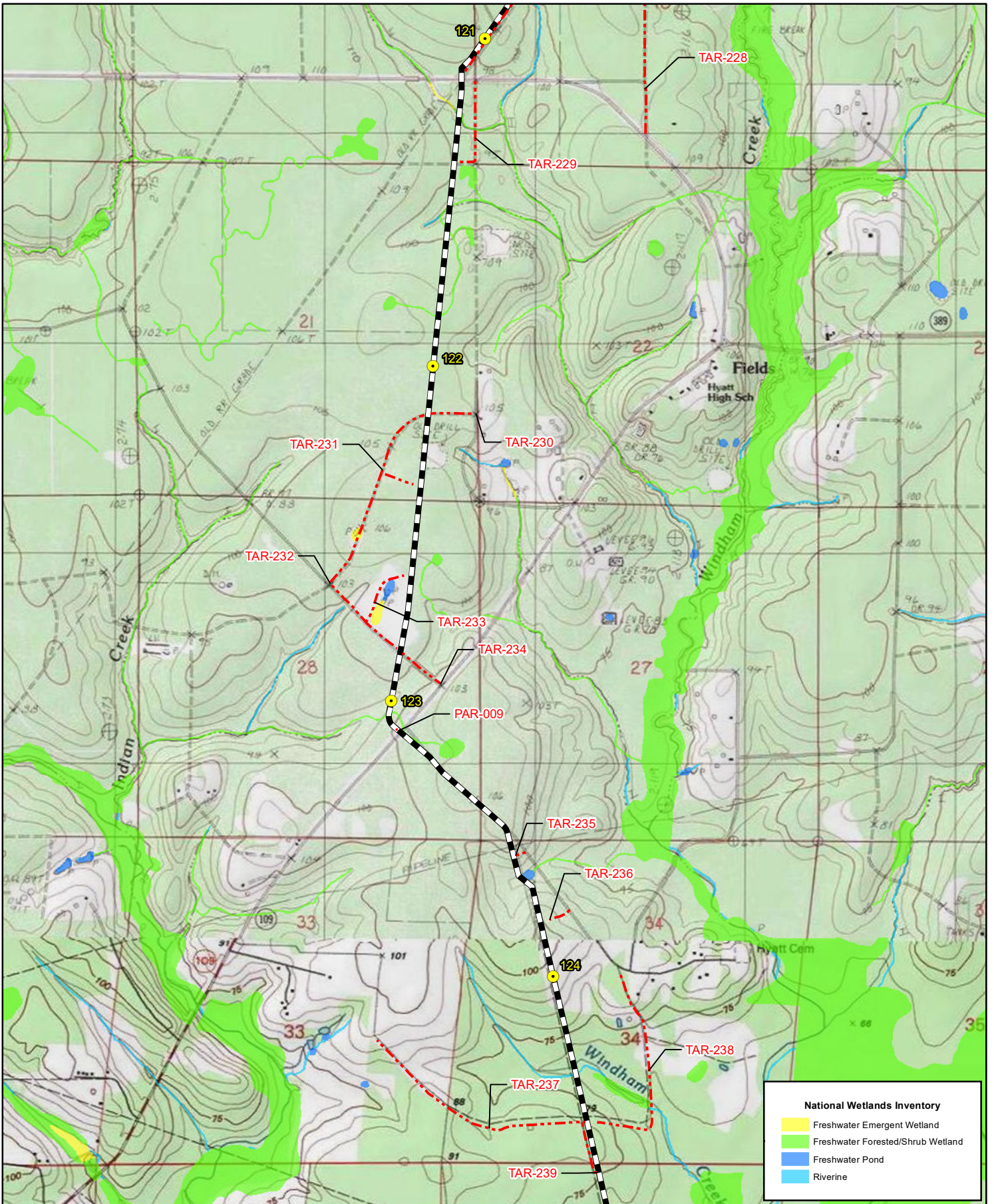


**GULF RUN PIPELINE AND LINE CP MODIFICATIONS**  
 Figure 2. Gulf Run Pipeline Topographic Map  
 Page 38 of 47

- Mile Post
- Access Road
- Gulf Run Pipeline
- Line CP Pipeline



**SWCA**  
 ENVIRONMENTAL CONSULTANTS  
 Created By: J. Foreland  
 Project Number: 51456  
 Date: 6/3/2020  
 NAD 1983 UTM Zone 15N ft.



**National Wetlands Inventory**

- Freshwater Emergent Wetland
- Freshwater Forested/Shrub Wetland
- Freshwater Pond
- Riverine



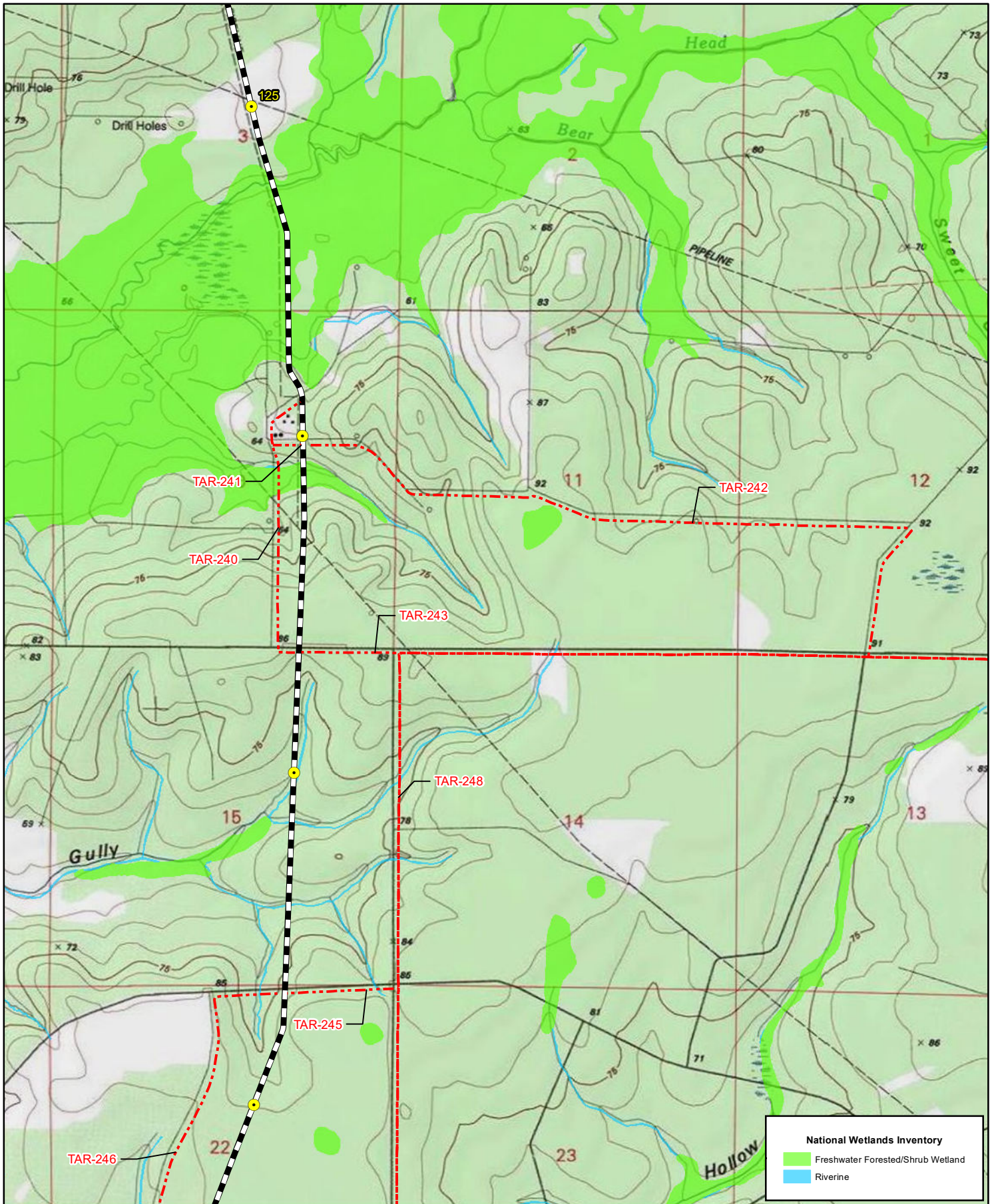
**GULF RUN PIPELINE AND LINE CP MODIFICATIONS**  
 Figure 2. Gulf Run Pipeline Topographic Map  
 Page 39 of 47

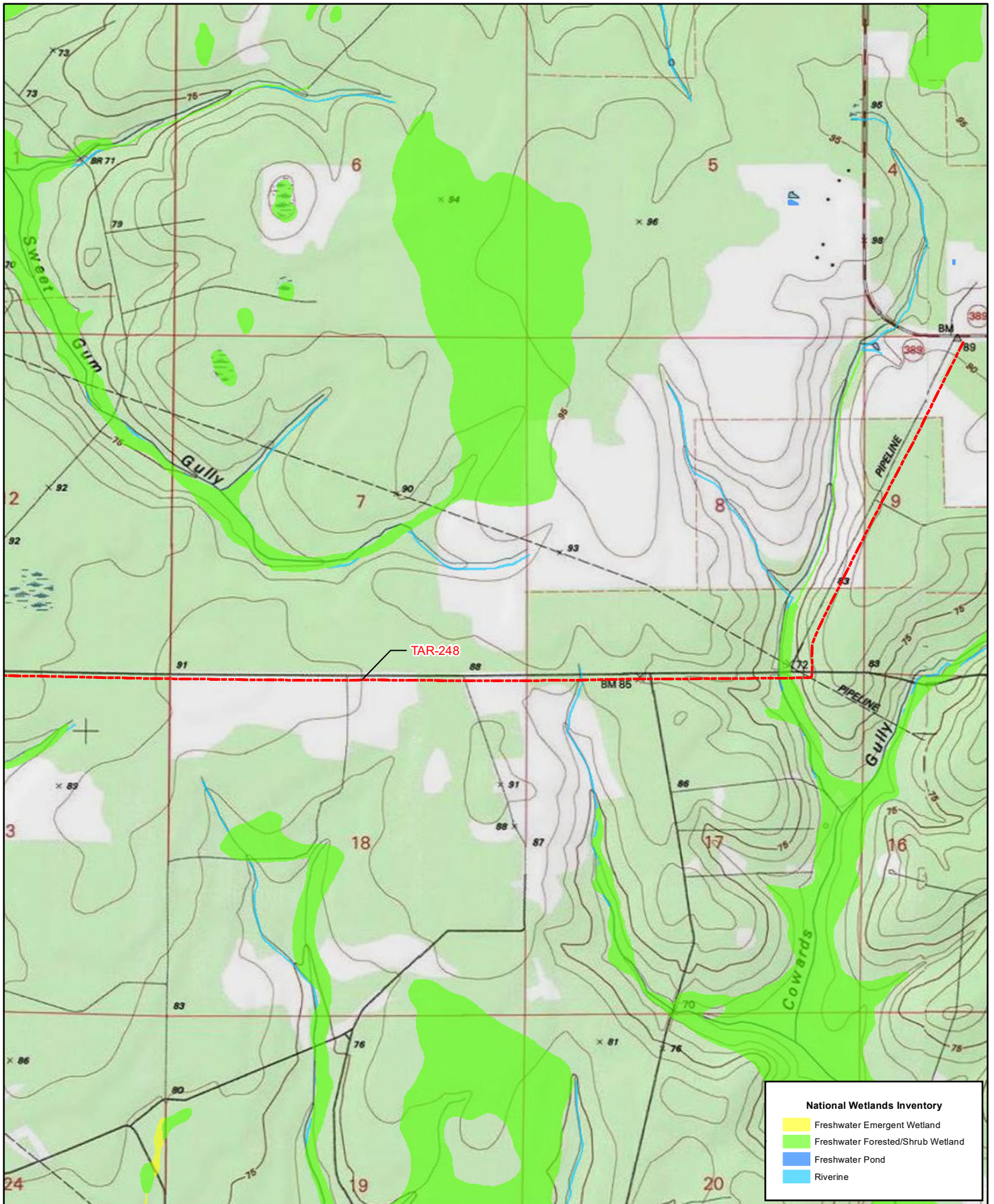
- Mile Post
- Access Road
- Gulf Run Pipeline
- Line CP Pipeline



**SWCA**  
 ENVIRONMENTAL CONSULTANTS  
 Created By: J. Foreland  
 Project Number: 51456  
 Date: 6/3/2020  
 NAD 1983 UTM Zone 15N ft.







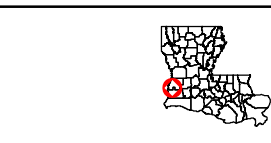
**National Wetlands Inventory**

- Freshwater Emergent Wetland
- Freshwater Forested/Shrub Wetland
- Freshwater Pond
- Riverine

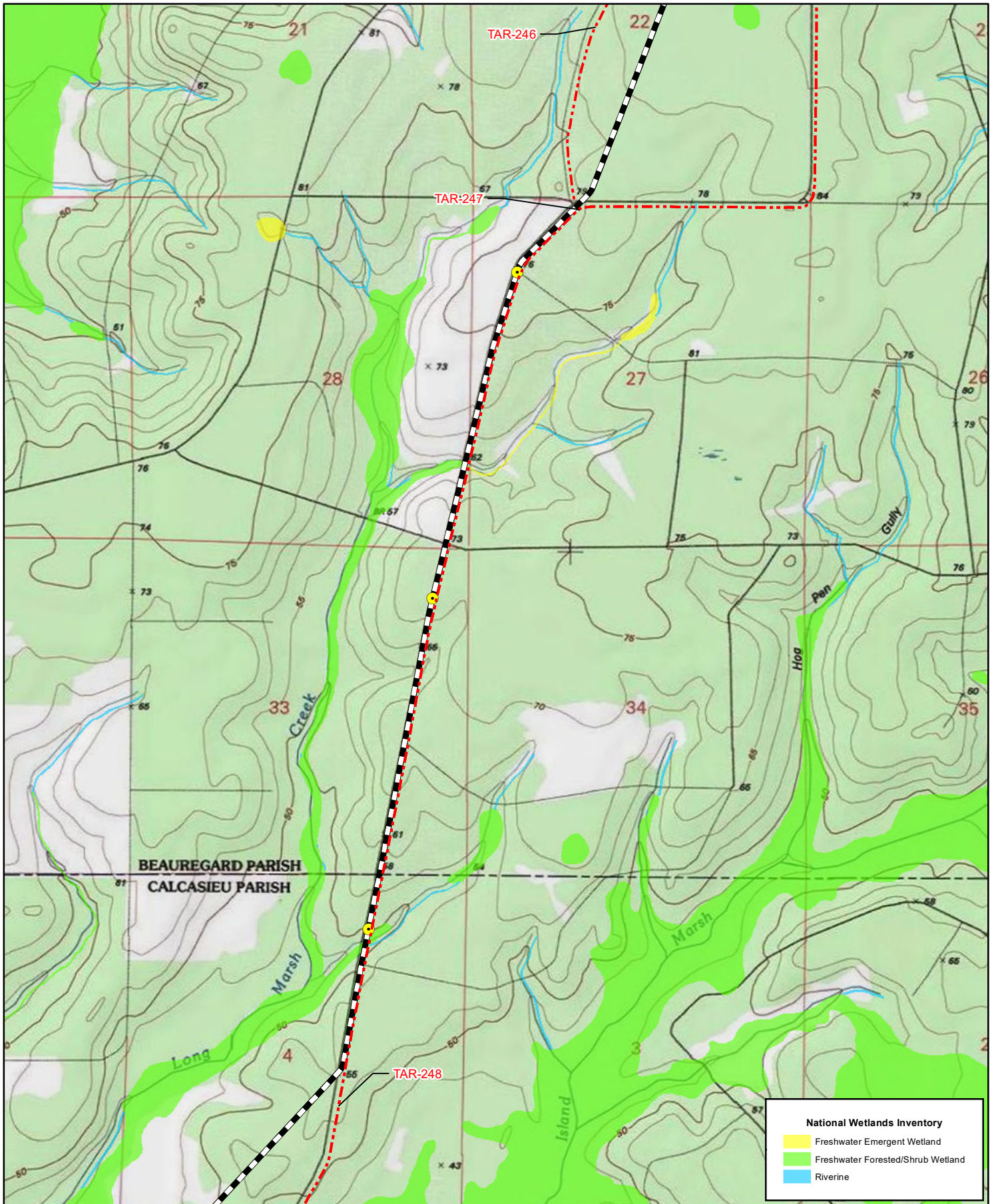


**GULF RUN PIPELINE AND LINE CP MODIFICATIONS**  
 Figure 2. Gulf Run Pipeline Topographic Map  
 Page 41 of 47

- Mile Post
- Access Road
- Line CP Pipeline



**SWCA**  
 ENVIRONMENTAL CONSULTANTS  
 Created By: J. Foreland  
 Project Number: 51456  
 Date: 6/3/2020  
 NAD 1983 UTM Zone 15N ft.



**National Wetlands Inventory**

- Freshwater Emergent Wetland
- Freshwater Forested/Shrub Wetland
- Riverine



**GULF RUN PIPELINE AND LINE CP MODIFICATIONS**  
 Figure 2. Gulf Run Pipeline Topographic Map  
 Page 42 of 47

- Mile Post
- Access Road
- Gulf Run Pipeline
- Line CP Pipeline



**SWCA**  
 ENVIRONMENTAL CONSULTANTS  
 Created By: J. Foreland  
 Project Number: 51456  
 Date: 6/3/2020  
 NAD 1983 UTM Zone 15N ft.

0 200 400 600 Meters  
 0 1,000 2,000 Feet

